


Northern Ireland Football League 2022-23



Northern Ireland Football League



There are three divisions in the Northern Ireland Football League and are listed below and four regional leagues at level 4.

Going there you can get flights to Belfast City or international Airports and it's a short journey into the city centre and you can drive from the UK you can get the ferry from either Hollyhead to Dublin, Liverpool to Dublin P& O Ferries, Liverpool to Belfast Stenna Line or Troon and Crairyriane Stenna Line or PO Line in Scotland to Larne and Belfast.

Page 2	Northern Ireland Football League Premiership
Page 36	Northern Ireland Football League Championship
Page 58	Northern Ireland Football Intermediate Premier League
Page 77	Ballymena & Provincial League
Page 86	Mid-Ulster Football League Division A
Page 92	Mid-Ulster Football League Division B
Page 111	Northern Amateur Football League Premier Division
Page 127	Northern Ireland Intermediate Football League



Ballymena United

Ground: Showgrounds, Warden Street, Ballymena, Co. Antrim, BT43 7DR

Capacity: Capacity: 8,000 (Seats 4,336)

Main Telephone No: 028 2565 9490

Club Nickname: The Braidmen

Pitch Size: 109 x 70 yards

Year Ground Opened: 1903

Ground Guide

The Showgrounds first saw football in 1903 and is regarded as one of the finest sports facilities in Northern Ireland. The main entrance is at the end of Warden Street is the impressive new Warden Street stand.



This single seated 2,500 cantilever structure, cost £3m to build and is split jointly between home and away fans. It replaced the 23 year old concrete structure in the same location, known as the Clock Stand, which it replaced in 2009.

Northern Ireland Football League



The Showgrounds is surrounded by a wide oval tarmac running track, adjoining the stand is a control tower which replaced a low covered terrace a few years ago. Looking to the far left and right behind both goals there is currently no spectator facilities, although a panoramic view is offered of the countryside of County Antrim, plus a good number of floodlit training pitches in the foreground.

Looking directly across the pitch centre line the Main Stand takes pride of place with its modern seating deck of 1,836 sky blue plastic seats beneath a high cantilever roof. The stand also has executive facilities at the rear and doubles up as a community facility during weekdays. Although the lowest seats in this stand start at pitch level there is no fencing in front of the stand to obstruct the view the modern corner floodlights, which stand far apart because of the size of the running track, they also plays host to stock car racing plus local feasts.



Away fans enter the ground at the main Warden Street turnstile block and are allocated a section of the new Warden Street Stand. The stand offers one of the best facilities in the country, with an excellent unobstructed view of the pitch.

Driving to the Ground

Northern Ireland Football League




From Larne take the A8 to just past Milbrook then take a right on to the A36 road towards Ballymena town centre and then continue over the M2 bypass road, onto the A26 Larne Road Link. Continue past the town centre, then once in North Road take a right turn into Parkway and at the second roundabout take the forth exit into Warden Street, the ground is at the end of the street.



From Dublin Ferry port take the Tolka Road and Promenade Road and join the M50 then follow the M1 to Belfast then join the M2 and take it to Junction 1 and then take the sign for Ballymena and follow the A26 to the Balle Roundabout there take the third exit and continue to junction 11 and then take a right into Broughshane Street and at the second roundabout take a the first exit into Warden Street and the ground is at the end of the street.

There is a number of parking spaces situated alongside the training pitches close to the ground; there are however plenty of multi storey car parks in Ballymena town centre, ten minutes from the ground.

Public Transport



Train to Ballymena Railway Station which has a regular service from Belfast and Londonderry line. The adjacent Bus Station also has a regular service by Goldline buses 212 & 218 from Belfast Europa Bus Station to Londonderry.

It's a 21 minute walk if you don't go via the Spinning Mill Bar & Cabin Bar. Walk down the approach road from the bus station, and take a left turn passing under the railway bridge into Glengoran Road. Walk down past the Memorial Park on your left past the Smithfield Arms and at the lights walk straight on into the town centre pedestrian prescient then first right into Mill Street turn left into Wellington Street.

The road will fork in two directions, take the right hand road next to the bandstand and Bank of Ireland building which is Broughshane Road. Follow this road this will lead to a roundabout. Turn right into Suffolk Road then walk up and take the second left into Summerfield Road and then turn right into Warden Street. The ground is at the end of the road.

Colours



Home



Away

Admission

Adults £10
Concessions £6

Programme

£2

Where to Drink

The Spinning Mill at 17-21 Broughshane Street and the Cabin Bar at 92 Broughshane Street will entertain you and they are on the way to the ground.

Carrick Rangers

Ground - Taylors Avenue, Carrickfergus, County Antrim, BT38 7HL

Capacity: 5,000

Telephone No: 07713103746

Pitch Size: 105 x 68 yards

Year Ground Opened: 1889 (Barn FC)

Club Nickname: The Gers

Ground Guide

Taylors Avenue has a capacity of 6,000 and was first opened in 1889 and was the home of Barn Fc till 1928. The stand number of seats for around 400 however the roof line does not extend to cover the flat standing paddock in front of the stand.

The main entrance /exit gates and turnstiles can also be found on this side. Entering through the turnstiles spectators arrive behind the goal on a flat expanse of concrete. Looking to the left a flat expanse of concrete leads to a fenced off area-this is the site of the former Social Club, which was destroyed in a fire at the end of 2010.

Looking to the far end of the ground, with the tall spire of Carrickfergus church in the background is a low covered terrace which is given to away fans. A cosmetic change was made at the ground a couple of years ago, resulting in the external walls of both the main

Northern Ireland Football League

stand, and indeed the rear wall of the Taylors Avenue terrace being painted black to compliment the club's Amber and black home colours. The ground at present is complimented by 4 floodlight poles on the Main Stand and former social club sides.



Driving to the Ground



It's a 27 minute drive from Larne Harbour take the A8 out of the town then follow the A2 towards Carrickfergus and go through the centre of the town and about half a mile before the castle in the distance on your left you will see the ground, turn right into Taylors Avenue and follow the road bridge over the railway line and the ground is directly in front of you.



From Dublin Ferry port take the Tolka Road and Promenade Road and join the M50 then follow the M1 to Belfast then join the M2 and then take the M5 to Whiteabbey then take the Shore Road past Carrickfergus Castle and you will see the ground on the left take a left into Taylors Avenue crossing over the Railway bridge and parking is around the ground

Public Transport



From **Carrickfergus Railway Station** and there are trains every half hour from Larne or Belfast to Carrickfergus. Walk out of the station its mock Tudor building very well kept walk straight down Victoria Street and at the end turn left into St Brides Road and cross the railway bridge and walk on and take the first right after the Rangers Supporters Club into Prince William Way walk to the end of the road and turn right into Taylors Avenue the ground is twenty yards on the right.

Colours



Home



Away

Admission

Adults £10
Concessions £6

Programme

£2

Where to Drink

The Royal Oak in Green Street, Brown Cow pub in Fareview Road along with the Harbour Alexander Pier, is all friendly and nice pubs to drink in before the game with the Royal Oak Bar only 300 yards away from the ground

Cliftonville

Ground - Solitude Ground, Cliftonville Street, Belfast, BT14 6LP

Capacity: 8,000 (approx. 3,000 seats)

Main Tel No: 028 3832 6815

Fax No: 028 3844 1583

Pitch Size: 135 x 72 yards

Year Ground Opened: 1890

Ground Guide

The ground is hidden amongst the residential area of Cliftonville, which is two miles north of Belfast City Centre. The main entrance and turnstiles are located at the rear of the red bricked Main Stand, which lies at the end of three Victorian terrace streets, Cliftonville Drive, Cliftonville Parade and Cliftonville Street.

The ground has undergone a transformation in the last few years. The Main Stand on the south side dominates the ground, a steep seated tier of 1,000 seats gives a good view of the pitch, however there are a couple of columns and floodlight poles which may impede your view.

Northern Ireland Football League



To the front of this stand is a narrow standing area in front of the stand with a limited amount of shelter and to the right of the Main Stand, in the south south-east corner is the two storey social club with its sheltered viewing balcony, with the players and official dressing rooms directly beneath and it is a unusual feature of the ground.

The East side of the ground was, until recently, occupied by an old fashioned terrace, however the stand was demolished in late 2007 to make way for the new stand and the new structure, opened for home fans in 2008, has around 1,200 red plastic seats with the control box at the rear of the northern end, and a low enclosure for disabled supporters to one side of the goal line and every seat in the stand offers an excellent unobstructed view of the pitch.

Across the pitch from the Main Stand there is currently a shallow grass verge on the North side of the ground, which was originally a covered terrace until a fire closed this side of the ground.

The new away supporters stand on the west side of the ground. This 800 seat stand with its modern cantilever roof is much lower than the covered terrace and main stand, giving Solitude a slightly unbalanced look. The Club installed a new 3G artificial pitch for the 2010/11 season.



Northern Ireland Football League

Driving to the Ground



East

It's a 44 minute drive from Larne Harbour take the A8 out of the town then follow the A6 Antrim Road into North Belfast at the Church beside the Phoenix bar turn right into Cliftonville Road. The ground entrance is eighth on the right and the ground is a 100 yards up the road in front of you.



South

From Dublin Ferry port take the Tolka Road and Promenade Road and join the M50 then follow the M1 to Belfast then into South Belfast Junction 1. At the roundabout continue onto the A12 Westlink Road, then turn off towards the A6/A52 Junction.

At the Carlisle Circle roundabout take the third exit onto the Antrim Road and then follow the road to the Church at the lights, and turn left into Cliftonville Road. The ground entrance is eighth on the right and the ground is a 100 yards up the road in front of you.

Public Transport



Train from Larne or Dublin to Belfast Central Rail Station or Bus from Belfast Airport to Europa bus station. From Belfast Central Railway walk down East Bridge Street and then turn right cross the road and turn left then first right to Donegal Square North, opposite Belfast City Hall and take the 12 A to Oldpark Road that is the stop after Spar or the first after the park then cross the road and walk up Cliftonville Street the ground is in front of you. If you arrive at the Europa bus Station then it's a ten minute walk over to City halls to get the above bus.

Colours



Home



Away

Admission

Adults £10
Concessions £6

Programme

£2

Where to Drink

The local bars are McGrath Bar on the Cliftonville Road and down across from the church at the lights is the Phoenix Bar on the Antrim Road which are between 300 yards and 600 yards away from the ground.

Coleraine

Ground - The Showgrounds, Ballycastle Road, Coleraine, BT52 2DY

Capacity: 6,500 (Seats 1,400)

Main Telephone No: 028 7035 3655

Fax No: 028 7035 3655

Team Nickname: Bannsidiers

Pitch Size: 100 x 80 yards

Year Ground Opened: 1927



Ground Guide

The Showgrounds sits next to the Coleraine's Railway and Bus Interchange. And the main stand runs alongside Ballycastle Road and dominates the ground. Inside the ground, the Main Stand has a high cantilever roof with exposed steelwork above a shallow concrete seating deck with 1,400 dark blue plastic seats, and a row of executive boxes at the rear.

To the right from the stadium control box the social club building with its second floor viewing lounge fills in the remaining space to the corner flag. Behind the goal at both ends is a 'U' shaped terrace with a covered central section along the length of the penalty area.

The Railway end is allocated for home supporters whereas the Ballycastle Road end is allocated for visitors. Both terrace covers have columns and fencing which may impede your view.

Northern Ireland Football League



Across the pitch from the main stand there is a full length terrace, which originally had a roof. Since the terrace steps are much deeper than those behind the goals the view offered from the rear steps allows the spectator to see the whole ground from over the top of the fencing. The stadium has a set of four tall floodlights that were installed in 2009.

Driving to the Ground



East

From Larne take the A8 to just past Milbrook then take a right on to the A36 road towards Ballymena town centre and then continue over the M2 bypass road, onto the A26 Larne Road Link.


Continue on the A26 to Ballymoney and go straight on at the first roundabout then at the Fosse Road roundabout take the second exit towards Portrush, then just past Ballbogey take a left at the sign for Coleraine onto the B57 into Ballycastle Road and follow the road towards the town centre and the ground will be on the left hand side just before the railway station level crossing.



South

From Dublin Ferry port take the Tolka Road and Promenade Road and join the M50 then follow the M1 to Belfast then join the M2 and take it to Junction 1 and then take the sign for Ballymena and follow the A26 to Ballymoney and go straight on at the first roundabout then at the Fosse Road roundabout take the second exit towards Portrush, then just past Ballbogey take a left at the sign for Coleraine onto the B57 into Ballycastle Road and follow the road towards the town centre and the ground will be on the left hand side just before the railway station level crossing.

Public Transport



The Railway and Bus Stations are together in the centre of **Coleraine** where trains and buses from Londonderry and Belfast arrive. You can either come out of the main building or walk down the platform to the level crossing.

Northern Ireland Football League

For the Showgrounds cross over the level crossing if you are coming from Belfast and take the first right turn into Ballycastle Road at Patsy Bar or you can have a pint in the Railway Inn. The ground is on the right hand side and is only two minutes from the railway Station.

Colours



Home



Away

Admission

Adults £9
Concessions £6

Programme

£2

Where to Drink

Apart from the Social club at the ground the Railway Inn on Railway Road along with the Clyde Tavern plus Patsy Bar on bushmill Road and the closest pubs to the ground for the neutrals.

Crusaders

Ground – Seaview, Shore Road, Belfast, BT15 3QG

Capacity: 3,383 (All seated)

Main Telephone No: 028 9037 0777

Fax No: 028 9077 1049

Team Nickname: Hatchet Men or The Crues

Pitch Size: 108 x 72 yards

Year Ground Opened 1921

Northern Ireland Football League



Ground Guide

Seaview is located two miles north of centre of Belfast located between the A2 Shore Road and the Belfast to Larne railway line. The stadium has seen some recent investment with new stands being constructed at each end and the St Vincents Street Terrace being made all seated.

The ground's mural that graces the corner of St Vincent Street as well as the all seated stand that takes up the space between the Shore Road touchline and the centre line. There are a number of columns which could impede your view but there is always good atmosphere going within the ground. The capacity of this stand is 1,100. Looking towards the Railway End, the club's two storey social club building and dressing rooms take up the space to the far touchline and opposite is the Main Stand, which sits on the centre line on by far the narrowest of the four sides of the ground.



The steep concrete based cantilever stand, built in the late 1970's was re-fitted in 2010 with new red seats. Both behind goal ends are virtually identical small all seated covered stands

Northern Ireland Football League

that were opened in 2011. Both have a capacity of 630 seats. The stadium is completed with a set of four modern floodlights.



Driving to the Ground



East

From Larne take the A8 to Ballyclare and then take the M2 to Junction 1B and then at the Docks Street lights take a right follow the road under the M2 and the take a right at the next lights into York Street and the ground is on the right at the top of the street just past imams kitchen



South

From Dublin Ferry port take the Tolka Road and Promenade Road and join the M50 then follow the M1 to Belfast then join the M2 and take it to Junction 1 and then take the sign for the A12 and continue straight through into Crumlin and then straight up the York Road and the ground is at the top of the road.

Public Transport/Walking



Either Belfast Central or Belfast Great Victoria Street Railway Station and Europa Bus Station, catch Metro bus 2 (Shore Road) from Donegal Square West, opposite Belfast City Hall the bus drops you of at the ground.

Northern Ireland Football League



The alternative is taking the train to **Yorkgate** and walk the 19 minutes to the ground. Come out of the station exit and turn right into York Road. Follow the road Seaview will appear directly on the right hand side.

Colours



Home



Away

Admission

Adults £10
Concessions £6

Programme

£2

Where to Drink

Northern Ireland Football League

Apart from the Social if it's a local derby then you will not be able to use it even as a neutral so the Grove Bar at 203 York Road is the alternative drinking venue and is within 300 yards of the ground.

Dungannon Swifts

Ground Name: Stangmore Park Fair Circular Road Dungannon, County Tyrone, BT71 6PP

Capacity: 5,000 (Seats 300)

Telephone No: 028 8772 3257

Fax No: 028 8772 5309

Pitch Size: 112 x 70 yards

Year Ground Opened: 1975

Club Nickname: The Swifts

Ground Guide

Stangmore Park is located beside the A29, one mile south of the town with Moy Road at the West end of the ground reserved for the away fans, to the right on the pitch centre line is the Main Stand, which has a modern cantilever roof and a concrete deck of 300 blue plastic tip up seats raised above dug outs.



To the side of the stand is a wide expanse of flat terracing, which steps up at the rear to provide a slightly elevated view. Looking directly ahead to behind the goal is the home (east) end which has a low cover almost the width of the pitch. This stand, which has shallow steps at the rear, was converted to seating and although it has doubled the grounds seating capacity and the stand also has a number of columns which may impede your view.

Looking back to the left from the away stand, the North side of the ground is very narrow and is hemmed in by a housing estate. Despite this a low cover with thin supporting posts runs the full length of the pitch and currently being the only ground outside of Belfast with spectator cover on all four sides.

Driving to the Ground



Northern Ireland Football League

From Larne take the A8 to just past Milbrook then take the A57 for Newtownabbey and continue on the A57 to just before Belfast Airport then take the A26 to Moira Junction roundabout then join the M1.

Follow the M1 to Dungannon and at Junction 15 leave and then at the roundabout take the A29 third exit and then take the first right after Howard Primary school on the left.



From Dublin Ferry port take the Tolka Road and Promenade Road and join the M50 then follow the M1 to Newry and then take the A28 and at the roundabout take the first exit and follow it to Armagh from there take a right onto the A3 then at the Victoria Bar lights take a left onto the A29 and continue straight up the road cross over the M1 and the ground will be on the right after Howard Primary School.

Public Transport



Train to Belfast Central Railway Station then walk over to Belfast Bus Station and take 273 Goldline Express to Dungannon Bus Station then you walk out on to Railway Road from the bus station, turn right into Railway Road, and follow into Barrack Street.

At the mini roundabout follow the road into Brooke Street and Wellington Road. This road leads on to the A29 Moy Road. Follow the road, past the petrol station and Dungannon Rugby Ground. Stangmore Park will then appear to your left, and then take a left in to Fair Circular Road.

Colours



Home



Away

Admission

Adults £10
Concessions £6

Programme

Northern Ireland Football League

£2

Where to Drink

Apart from the social club at the ground on the way to the ground is the Cobbles Bar on Victoria Road with a good range of food and beverages.

Glenavon

Ground Name: Mourneview Park Mourneview Avenue, Lurgan, Co. Armagh, BT66 8EW

Capacity: 9,000 (Seats 4,000)

Main Telephone No: 028 3832 2472

Fax No: 028 3832 7694

Team Nickname: Lurgan Blues

Pitch Size: 109 x 76 yards

Year Ground Opened: 1895



Ground Guide

The park is located in a residential area, but is around one mile south of the town centre. Spectators enter the ground through the new entrance turnstiles and gates in Mourneview Avenue this leads to a car park and the rear of the main stand which has a seating deck of 1,300 seats on a concrete base raised two metres above pitch level. Every seat in this stand has an excellent view of the playing action, and though the stand does have a number of columns they not impede the view. To the right of the Main Stand, behind the goal is a covered terrace for home supporters which has been converted to seating, and the seats start on the forth row of the former terrace, this is to allow spectators to see over the wall whilst allowing access to facilities at the far corner of the ground.

Northern Ireland Football League



The three stands at present are all finished with the same deep blue roof panels and have a similar height, the Away supporters have their own turnstile block directly in front of the social club building at one end of Mourneview Avenue and in the current absence of an end terrace.

Across from the main stand is a new all seated stand which replaced a low covered terrace and the pitch length stand, currently used by away supporters, has 2,000 seats on a slightly raised concrete base, and a cantilever roof which offers an unrestricted view of the pitch.



The three stands at present are all finished with the same deep blue roof panels and have a similar height, the Away supporters have their own turnstile block directly in front of the social club building at one end of Mourneview Avenue and in the current absence of an end terrace.

Driving to the Ground



Northern Ireland Football League

From Larne take the A8 to just past Milbrook then take the A57 for Newtownabbey and continue on the A57 to just before Belfast Airport then take the A26 to Moira Junction roundabout then join the M1.

Follow the M1 to Lurgan and at Junction 10 leave and then at the roundabout take the Lough Road then at the lights take a right into Kiln Road and at the end take a left into Francis Street and then at the end take a left then right at McDonalds continue down to Lurgan Hospital there take a right and then take a first left into Pollok drive and the ground will be on the left.



South

From Dublin Ferry port take the Tolka Road and Promenade Road and join the M50 then follow the M1 to Newry and then take the A27 and at the roundabout take the third exit and at the next go straight on and at the third roundabout take the first exit onto the A27 and continue this till you get to Scarva.

There take a right just as you enter the village and go down Station Road then at the end turn left just after crossing the bridge onto the B3 and follow it up to Lurgan and just after Pollock Park take a left into Pollock Drive and the ground is on the right.

Public Transport



Train to Lurgan Railway Station come out of the railway station on the ticket office platform, turn left and walk into Market Street, this road soon becomes High Street. From the High Street then turn into Union Street then continue along this road past the hospital and then take a left turn into Mourneview Avenue and the entrance to the ground is on the left hand side.

Colours



Home



Away

Admission

Northern Ireland Football League

Adults £10
Concessions £6

Programme

£2

Where to Drink

When walking from the Railway Station to the ground or if you wish a drink before the match then the Railway Bar, Courthouse Bar, Beehive are in William Street and The Cellar just off William Street in Church Street and Central Bar on Market Street have all your requirements.

Glentoran

Ground Name: The Oval Mersey Street, Belfast, BT4 1FG

Capacity: 10,000 (Seats 5,000)

Address: Mersey Street, Belfast, BT4 1FG

Main Telephone No: 028 9045 6137

Fax No: 028 9073 2956

Pitch Size: 112 x 72 yards

Team Nickname: The Glens

Ground Opened: 1892

Ground Guide

The Oval is a football stadium in Belfast, Northern Ireland, which has been home to Glentoran F.C. since 1892. It was given to Glentoran by the Lord Mayor of Belfast. The Oval was bombed during the Belfast blitz of World War II, and was out of use until 1949 when it was rebuilt with assistance from Cliftonville and Distillery and it had a new stand built in 2000 but its capacity is currently restricted to 5,056 and has occasionally hosted the final of the Irish Cup as well as hosting the final of the County Antrim Shield and the Setanta Cup.

The ground is located near to the Port of Belfast, and Harland and Wolff's Samson and Goliath cranes are visible from inside the stadium and it is viewed as a historic ground by football fans because of its concrete terraces and steel fencing but This limits its capacity in UEFA-sanctioned matches to the 3,000 seats in the two main stands as terracing has not been permitted in UEFA matches since 1998.

Home fans enter the ground through a gateway at the end of Parkside Drive and the car park leads onto the rear of the Main Stand with its club shop, club offices and players dressing rooms on the ground floor.

Northern Ireland Football League



The main stand from pitch side, this tall but narrow stand dominates the ground which sits to the left of the pitch towards the curved West Terracing, with the main stand originally had a small paddock area which was converted to seats to form a family area, with a low lightweight roof. Above it, raised a couple of metres above pitch level is the steep upper tier seating deck, complete with 2,720 seats. The view from these seats is spectacular, not just of the pitch but the dockyards and Harland and Wolfe shipyard cranes in the foreground and Cave Hill.



The East Terrace is the home terrace offers an unrestricted, if a little bit exposed view of the whole ground. There is no athletics track as the name may suggest so the terracing is not far removed from the action but there is however a tall pitch side fence around three sides of the ground.

Northern Ireland Football League



On the opposite side of the pitch from the Main Stand there is a covered terrace which backs onto the railway line. This stand, which sits on the pitch centre line, has been converted to seating for 2,000 spectators and there are a number of columns at the front of the stand which may impede your view and the West Terrace end of the ground mirrors the dimensions and shape of the East Terrace. Because of its location, history and layout The Oval is regarded as something of old fashioned classic ground by ground hoppers from outside Northern Ireland.

Driving to the Ground



South

From Larne take the A8 to Ballyclare and then take the M2 and Follow the M2 to South of Junction 1, Follow the signs for the M3 pass over the River Lagan onto the M3 and turn off at the Odyssey Arena junction.

Continue along the exit road, and at the roundabout take the second exit into Sydenham Road, cross over the M3 going towards the Harland Technology Park. And then take the first left turn into Mersey Street. The main entrance is at the end of Parkside Drive, on the left hand side which is second on the left after Mersey Road School building.



North

From Dublin Follow the M1 to Junction 1 continue along the A12 Westlink and join the M3 on the approach to Odyssey Arena and then pass over the River Lagan, and turn off at the Odyssey Arena junction and then continue along the exit road, at the roundabout take the third exit into Sydenham Road, which takes you back over the A2 Sydenham Bypass. Take a first left turn into Mersey Street. The main entrance is at the end of Parkside Drive, on the left hand side which is second on the left after Mersey Road School building.

There is a car park at the ground, at the rear of the main stand though as there is only one entrance and exit gate getting away after a game is time consuming just like it was in the old days at Stevenage Borough

Public Transport

Northern Ireland Football League



I like this ground, it's like an old Rugby Park in Kilmarnock before it was modernised there are two stations in Belfast you can get to the ground. The first is Bridge Street Railway Station; you go over the footbridge, walk through the subway and turn left. This will take you into Ballymacarett Road, after about 200 yards you will see crossroads, take a left turn into Dee Street, follow Dee Street as it turns to the right and just as you see the road go up hill towards the railway bridge, take a turn to the right into Mersey Street. The ground main entrance is a further 200yards walk at the end of Parkgate Drive.

The other station is Sydenham Railway Station it's a 20 minutes walk, from the booking hall walk into Inverary Drive then straight on into Station Road follow the road to its end, turn right into Hollywood Road, and take a right turn into Park Avenue, then left into Connisbrook Avenue, and right into Mersey Street. The ground entrance is at the end of Parkside Drive, on the right hand side of the road.

Colours



Home



Away

Admission

Adults £10
Concessions £6

Programme

£2

Where to Drink

Drink in the City Centre before going to the game as the nearest bar to ground is either Belfast City Airport or The Great Eastern on Newtownards Road both are over a mile from the ground.

Larne

Ground - Inver Park, Inver Road, Larne, BT40 3BW

Northern Ireland Football League

Capacity: 2,510 (Seats 1,490)

Main Telephone No: 028 7130 2129

Club Nickname: The Reds

Pitch Size: 120 x 72 yards

Year Ground Opened: 1895



Driving to the Ground

South 

From Dublin Ferry port take the Tolka Road and Promenade Road and join the M50 then follow the M1/A1 to Lisburn and then continue on to A12 then keep on the the left and follow the signs for Larne and join the M2 and keep on the M2 till Junction 4 then at the Sandynowes roundabout take the fourth exit onto the A8 and go straight on at the next six roundabouts and just as you come into Larne take a left just past the church into Pound Street and then at the lights beside the library take a right into High Street and then take first right after going under the bridge into Inver Road and the entrance to the ground is on the right after 100 yards.

Northern Ireland Football League



Church End

From Belfast Ferry port take Darraghan Road and at the roundabout take the third exit and join the M2 and follow the above directions

From Larne Ferry port take the first exit at the first roundabout then first exit and the next roundabout and then take a right and then first exit at the roundabout and then first left at the Ulster bus depot then first right into Glynn Road and then just before the bridge take a left into Inver Road and the entrance to the ground is on the right after 100 yards.

Public Transport



Walk up the approach from Larne Rail Station, then at the large roundabout the first roundabout then first exit and the next roundabout and then take a right and then first exit at the roundabout and then first left at the Ulster bus depot then first right into Glynn Road and then just before the bridge take a left into Inver Road and the entrance to the ground is on the right after 100 yards.

Admission

Adults £15
Concessions £6

Programme

£2

Where to Drink

The Thatch and Station Bar are only 200 yards away from ground.

Linfield

Northern Ireland Football League

Ground: Windsor Park Donegal Avenue, Belfast, BT12 6LW

Capacity: 18,500 (All Seated)

Main Telephone No: 028 9024 4198

Fax No: 028 9024 4198

Team Nickname: The Blues

Pitch Size: 110 x 75 yards

Year Ground Opened: 1905

Ground Guide

The ground was named after the area of Belfast of where the ground was built in 1905 Lingfield FC who had been formed in 1880 as Lingfield Athletic and had played at the Meadow, Ulsterville Avenue and Myrtlefield Park in the Balmoral area of Belfast.

The club just now are using only the main stand and the capacity has been lowered to 5,000 during refurbishment of the South and East end new stands as part of the new Windsor Park development.



The kop has since been demolished after structural failures were seen after a game and so it now a three sided development which was complete by 2016 for the Northern Ireland v Rumania game.

Driving to the Ground

South 

Take the M2 to the North of Belfast and turn off onto the A12 Westlink Road and follow it and take the exit for the City hospital and at the Park roundabout take the first exit into Glenmachan Street and keep in the left filter and take first left into Donegal Road, just before crossing over the railway you then turn right into Donegal Avenue, follow it up to the ground.

Northern Ireland Football League



The West End or Kop End and the Main Stand



North

From Dublin take the M1 to where it joins the A12 West Link there take the exit and at the first roundabout take the third exit and at the next take the third exit and keep in the left filter and take first left into Donegal Road, just before crossing over the railway you then turn right into Donegal Avenue, follow it up to the ground.



Public Transport



Train to **Adelaide Railway Halt** this station is a 2 minute walk south of the ground. Once at Adelaide Halt turn left and a two minute walk will take you to the railway footbridge and to the ground.

Colours



Home



Away

Admission

Adults £10
Concessions £6

Programme

£2

Where to Drink

Drink in the city centre then go to the game and then return back to the city centre for another chilled pint.

Newry City

Ground: Showgrounds, Greenbank, Newry BT34 2FG

Driving to the Ground

North 

Take the A1/M1 to Newry and then at the roundabout take the first exit onto the Belfast Road and go straight on at the next two roundabouts and at the court roundabout take the second exit and then take the first left up Upper Water Street and at the bottom of the hill just before the river bridge take a right into William Street and then first left into Kilmoney Street and at the roundabout take the third exit for the ground.

North 

From Dublin take the A1/M1 to just outside Newry then at the roundabout take the second exit onto Dublin Road then after crossing the River Newry bridges use the right two lanes at the lights and take a right into Kilmoney Street and at the roundabout take the third exit for the ground.

Northern Ireland Football League



Public Transport



Train to **Newry Railway Station** then take the **Ulster bus 338B** to Newry Bus Station then take the **39 Ulster Bus** to St Marys High School then walk back a hundred yards then take a right then after about 160yards cross the road and you find steps into the graveyard cross through the graveyard past the Tennis courts onto Warrenpoint Road cross the road and at the roundabout take a right and the ground will be in front of you



Admission

Adults £5
Concessions £2

Programme

£1

Where to Drink

Apart from the Social if it's a local derby then you will not be able to use it even as a neutral

Portadown

Ground Name: Shamrock Park Brownstown Road, Portadown, Co. Armagh, BT62 3PZ

Capacity: 8,000 (Seats 3,800)

Main Telephone No: 028 3833 2726

Fax No: 028 3833 2726

Team Nickname: The Ports

Pitch Size: 110 x 60 yards

Year Ground Opened: 1924

Ground Guide


The main entrance to the ground on the corner of Brownstone Road boasts an impressive new brick facade with the club crest high above a gateway, replicating a feature of the old Shamrock Park and is about a mile from the town city centre.

The new Met stand on the east side of the ground, to the left is the new south stand which replaced a curved open terrace the stand has 1,000 seats beneath and takes up the width of the penalty area, and is raised slightly above pitch level.



Unusually the stand sits in a similar position as the former south terrace, leaving a gap of several metres behind the goal where the speedway circuit used to be. The curved line of the former terrace fencing has been repositioned behind the goal and looking to the far right from the main stand the shape of the old ground layout becomes more obvious, with the former speedway track now been covered over beneath the new training pitch which sits behind the goal.

Northern Ireland Football League



On the west side of the ground, the old main stand on the pitch centre line, with 1,000 seats on a raised seating deck. There are a number of columns to this stand which may impede your view.

Although the stand still maintains its distance from the pitch behind the former speedway track, the elevated seating deck ensures a good view of the action.

Driving to the Ground



South

From Dublin Ferry port take the Tolka Road and Promenade Road and join the M50 then follow the M1 to Newry and then take the A28 and at the roundabout take the first exit and follow it to Markethill and after exiting the village take the B67 to the end then take a right and then first left into Markethill Road and at the end take a left and follow it into Portadown and at the end of the road take a right then first left into Brownstown Road with the ground entrance is on the left hand side.



North

From Larne take the A8 to just past Milbrook then take the A57 for Newtownabbey and continue on the A57 to just before Belfast Airport then take the A26 to Moira Junction roundabout then join the M1.

Exit the M1 at Junction 11 and take the M12 for Portadown. At the Kernan Loop follow the A3 Northway Road and take the road to past the railway station and town centre take the exit for Loughgall and take the first left turn into Brownstown Road, the ground is at the end of the street on the right hand side.

Public Transport



Train to **Portadown** turn right and walk down the car park and under the A3 then walk straight to the end of the lane and turn right into High Street walk down to the church and take the left road which is Church Street and follow the road as it bears left keep on walking

Northern Ireland Football League

past Quick Fit and over the railway bridge then at the Car showroom keep on walking the ground is just of the Armagh and Brownstown Road junction on the right. This is an 18 minute walk.



The old ground before development

Colours



Home



Away

Admission

Adults £10
Concessions £6

Programme

£2

Where to Drink

There is little on offer in the immediate vicinity of the ground however there are plenty of pubs in Portadown Town Centre like Bennets, Jamisons and big macs

Northern Ireland Football Championship

Annagh United

Ground – Tandragee Road, Annagh, Portadown BT62 3BQ

Capacity: 2,000 (Seats 250)

Main Telephone No:

Club Nickname: United

Pitch Size: 109 x 78

Year Ground Opened: 1963

Ground Guide

The main developed area of the ground where the main entrance to the ground is situated with Tandragee Road itself being a quite narrow and busy road it's useful that there are two car parks situated at this side of the ground.

The main car park is used mostly by players and officials while on match days there is all-weather five a side pitch, which doubles as a car park. These two car parks are situated either side of the club house which has recently been extended and refurbished.



Northern Ireland Football League

The ground has a capacity of 1,200 with its main feature of the ground is the Met Steel stand which runs either side of the half way line and is the most popular vantage point for watching the game. It was built in 2003 in preparation for the club's elevation from Mid Ulster Intermediate football to the Northern Ireland League and is covered and laid out in concrete steps, in preparation for the addition of seating.

The stand can accommodate 200 people and there is additional covered standing area within the Joe England stand. This stand is a new addition to the ground having been added for the 2010-11 season. This stand is named after the club's Life Patron and provides disabled access and seating for wheelchair users and accompanying spectators.

Driving to the Ground



North and South

Take the M1 motorway to the M12 exit at junction 11. Follow the M12 until the end of the motorway and then turn left onto the Northway and stay on this road for approximately a mile and a half, turning left before the train station towards the town centre. Follow the one way system into the town centre onto Market Street and turn left onto Thomas Street and follow the road under the railway bridge for approximately half a mile and the football ground is on the left.

Public Transport



Train to Portadown Railway Station walk down to the High Street under the Subway then when get to the High Street walk straight on into Thomas Street and follow the road under the railway bridge for approximately half a mile. United's Tandragee Road football ground is on the left.

Admission

Adults £7
Concessions £4

Programme

£2

Where to Drink

There is little on offer in the immediate vicinity of the ground however there are plenty of pubs in Portadown Town Centre like Bennets, Jamisons and big macs etc.

Ards

Ground Address - Clandeboye Park, Claneboye Road, Bangor, County Down, BT20 3JT
Capacity: 2,850 (500 Seats)
Stadium Telephone No: 028 9145 7712
Team Nickname: The Red and Blues
Year Ground Opened: 1935
Pitch Size: 105 x 72 yards

Northern Ireland Football League

Ground Guide

The ground is located in Bangor's western suburbs with a training pitch to the south side of the ground. The west side of the ground has been enclosed in recent years by the building of a new housing estate with the club offices and two storey Social Club back onto Hawthorne Close on the North side, with the top floor of the Social Club overlooking the roof of the Main Stand.

The Main Stand consists of a smaller older part that sits roughly on the pitch centre and a newer extension running down towards the covered terrace at one end with the older part of the Main Stand has a pair of low and narrow dug outs in front of the four row deck of around 150 yellow plastic seats.



The new extension is also covered and mirrors the height and columns of the old Main Stand adding around 185 seats to the Social Club side of the ground. On the other side of the Main Stand towards the West End is a two floor Clubhouse and Media Centre which has a narrow enclosed viewing area slightly raised above pitch level.

The Clondeboye Road End Terrace which, being of the same height with the same blue cladding blends rather well with the Main Stand extension. The terrace owes its curved shape to the ground previously hosting stock car and go-kart racing. The pitch was enlarged after the race track

On the opposite side of the Main Stand is an open expanse of concrete, with two lines of shallow steps which would have originally contained two narrow stands parallel with the penalty areas. The stand towards the West End has long since disappeared however the stand at the East End backing onto the Clondeboye Road turnstiles does still exist, its rustic barrel roof covering four rows of around 160 seats, bolted to a plank of timber then placed on top of a number of breeze blocks.

Northern Ireland Football League



Turning finally to the West End of Clondeboye Park, then as far as we are aware this side has never had an area for supporters to stand and watch a game. Once the race track was removed a curved metal fence was installed to separate the ground from a new row of houses being built. Bangor football club sold this section of the ground to a property developer in order to clear club debts and in 2011 a high brick wall was built behind the goal to fully block off the ground

Driving to the Ground

North and South



Take the A2 from Belfast towards Bangor, passing Belfast City Airport and on nearing the centre of Bangor take the slip road signposted 'Ring Road, A2, A21 Newtownards'. At the top of the slip road there is a T-junction with traffic lights. Turn right at the lights towards Newtownards/Donaghadee. At the next traffic lights (there is Jollye's Pet Store on the left) turn left into Clondeboye Road. The football ground is down the bottom of this road on the left.

Public Transport



Train to **Bangor Railway Station** walk out of the main entrance past the bus station walk straight on at the roundabout walk along Abbey Street then at the cross roads with the church on your left take a left and walk down Newtownards Road then take first right into Church Street the road changes to Clondeboye Road and the ground is on the right this is a 800 yards walk to the ground.

Colours

Northern Ireland Football League



Home



Away



Admission

Adults £7
Concessions £4

Programme

£2

Where to Drink

The Bryansburn Inn on Bryansburn Road, Imperial Bar on Central Street are the best bars close to the ground

Ballinamallard United

Ground - Ferney Park, Ballinamallard Co. Fermanagh BT94 2HH

Capacity: 2,000

Telephone No: 028 6638 8600

Year Ground Opened: 1975

Club Nickname: Mallards

Home Kit Colours: All Blue

Ground Guide

United are the most westerly of the current Premier League clubs and are the only County Fermanagh football club to be promoted to the top division. Ferney Park is located on the Enniskillen Road, five minutes south of the village centre and the ground; it is set in a rural location.

The ground has seen a lot of recent investment resulting in the club house side of the ground is new small covered seated stand. This low all seater cantilevered stand for home supporters was opened in 2010, though this stand has a concrete rather than a metal deck. It contains 205 seats over 4 rows with space and additional seats at one end for disabled supporters and their helpers and there new terracing either side of this stand.

Northern Ireland Football League



Opposite the stand are two small covered terraces have been constructed, one on each side of the half way line. Each runs for around a quarter of the length of the pitch but are situated towards each end, the stands have been built with low cantilever steelwork and contain four rows of terrace.



The two new stands have been named 'The Fisher Stand', in dedication to the late Tommy Fisher who was a club President and 'The Village Stand', in recognition of the funding from the Ballinamallard Enterprise Centre. This side of the ground is also complimented by a row of four of the grounds eight new modern floodlights poles, which alongside the creation of the walkways and standing areas were part of the first upgrade to meet Championship requirements.

Driving to the Ground

South 

Northern Ireland Football League

From Dublin Docks take the Tolka Road and Promenade Road and join the M50 then at junction 3 at Dublin Airport follow the M50 then at Junction 6 take the N3 for Blanchrestown and keep on the right fork and onto the N3 and follow this till just outside Carrigan there turn right at the roundabout and follow the A4 into Enniskillen down the Sligo Road to Brooke Park which is in front of you then take a right into Darling Road cross the river then first left into Queen Elizabeth Road then at the roundabout take the first exit onto the A32.

Follow this to Drumcoo roundabout there take the first exit and go through the next roundabout and then just before the Agriculture College take a right and follow it to the village and Ferney Park is situated on the right hand side as you approach the village, with the car park direct ahead of you.



The alternative from Dublin Docks take the Tolka Road and Promenade Road and join the M50 then follow the M1 to Junction 14 Charlesville Bridge and on to the N3 and at the Carrickroadmoss Road roundabout take the third exit onto the N2 follow the N54 west of Monaghan then as you go through the town of Clones turn right onto the A34 and head north, turning left onto the A4 then in Enniskillen just past Semus Connelly bar take the first right into Forthill Street and follow the A32 to Drumco Roundabout there go straight on and follow the above directions.



East

From Larne take the A8 to just past Milbrook then take the A57 for Newtownabbey and continue on the A57 to just before Belfast Airport then take the A26 to Moira Junction roundabout then join the M1.

Follow the M1 to Dungannon, then the road merges into the A4 just south Of Dungannon and stay on the this road to Fivemiletown there take a right onto Clabby Road and follow it to the village of Clabby and take the B107 for Enniskillen then as you enter the village take a left and the ground will be on the left.

Public Transport



Bus from Belfast Bus Station to Enniskillen Bus Centre 261 Goldline Express then 194 Goldline Express bus to Ballinamallard crossroads at its 5 minute walk to the ground.



Coming back by bus it's the 194 Goldline Express bus at the Crossroads and get it to Enniskillen then its 261 Goldline Express bus to Dungannon then the 273 Goldline Express bus to Belfast Europa Bus Centre.

Colours

Northern Ireland Football League



Home



Away

Admission

Adults £10
Concessions £6

Programme

£2

Where to Drink

The two bars on Main Street the Mallard Bar and the Poachers Inn have both a welcoming presence and good beer and food or you can try the bar at the ground.

Ballyclare Comrades

Ground - Dixon Park, Harrier Way, Ballyclare, Co. Antrim, BT39 9BB

Capacity: 2,500 (538 Seated)

Telephone No:

Year Ground Opened: 1919

Club Nickname: Comrades

Home Kit Colours: Red and White Shirts, Red Shorts, Red Socks

Ground Guide

Dixon Park has a capacity of 4,000, with a small seated stand at one side, where the changing rooms and club offices are sited. There are covered standing areas behind each goal, and a standing area opposite the stand. For those who like a pre or post match drink, the Comrades Social Club, located right beside the ground, provides a welcoming environment.

Crowds average approximately 150 per game Comrades have entered into an alliance with local intermediate grade club, Ballynure OB. Ballynure will act as Comrades reserve team, whilst maintaining their own identity and continuing to play in The Ballymena Premier League. The Social Club Situated adjacent to Dixon Park, on the Square in Ballyclare, is Ballyclare Comrades Social Club. The Club is acknowledging being amongst the best

Northern Ireland Football League

football social clubs in Northern Ireland. It boasts a spacious lounge bar, a large function room, snooker tables and meeting rooms.



Crowds average approximately 150 per game Comrades have entered into an alliance with local intermediate grade club, Ballynure OB. Ballynure will act as Comrades reserve team, whilst maintaining their own identity and continuing to play in The Ballymena Premier League. The Social Club Situated adjacent to Dixon Park, on the Square in Ballyclare, is Ballyclare Comrades Social Club. The Club is acknowledging being amongst the best football social clubs in Northern Ireland. It boasts a spacious lounge bar, a large function room, snooker tables and meeting rooms.



Public Transport

Bus from Pottingers Entry on High Street in Belfast to Ballyclare take the 553 Ulster bus to Mill Road then take the path over the river and then you will see the ground in front of you so walk straight across the park to the ground.

Northern Ireland Football League

Coming back take the path over to the Square and take the 553 Ulster bus to Belfast at 17.39hrs miss this and the next one is not for three hours.

Admission

Adults £7
Concessions £4

Programme

£2

Where to Drink

The social club is friendly and is the best Social Club in the championship division the crowds may be low at the games but it is always a friendly atmosphere in the club

Dergview

Ground - Darragh Park, Main Street Castlederg BT81 7AN

Capacity – 1,200

Nickname - The Constitutes



Big Tim O

Ground Guide

The ground has one stand with 300 seats and the rest is open to the elements and has a capacity of 1,200

Northern Ireland Football League



Public Transport



Train to Londonderry Railway station then walk 15 minutes to Derry bus Station and take the GLE 273 Sion Mills to Main Street wait 3 minutes and take the 100 Ulster bus to John Street Castleberg and walk back to the end of John Street and the ground is behind the house off Main Street.

Admission

Adults £7
Concessions £4

Programme

£2

Where to Drink

The Town house on Main Street is only 100 yards from the ground and is the best bar to drink for the ground

Dundela

Ground - Wilgar Park, Wilgar Street, Belfast BT4 3BQ

Capacity: 1,500 (100 Seated)

Telephone No:

Year Ground Opened: 1895

Club Nickname: Duns

Home Kit Colours: Green and White Shirts, White Shorts, White Socks

Public Transport



Train Sydenham Rail Station walk straight out onto Station Road and walk straight up to the end turn right along Hollywood Road walk along to the Stormont Inn then do a left right down Dundela Crescent and the entrance to the ground is on the corner of Wilgar and Dundela Crescent.



Admission

Adults £5
Concessions £2

Programme

£1

Where to Drink

The Great Eastern and Crawfords which are 600 yards away from the ground are the closest pubs to the ground or you can drink in Belfast City Centre

HW Welders

Ground – Tillysburn Park, Tillysburn Drive Belfast

Capacity – 1,200 (250 Seated)

Telephone No:

Year Ground Opened: 1965

Club Nickname: Welders

Home Kit Colours: Yellow Shirts, Black Shorts, Black Socks

Northern Ireland Football League



Ground Guide

The ground has one stand with 250 seats and the rest is enclosed with flat concrete steps around the ground

Driving to the Ground

From the South & North



At the bottom of the Westlink keep right toward M3 (Bangor/Lagan Bridge) then on Lagan Bridge keep right toward Bangor (Sydenham By-Pass). After City Airport move into right hand lane towards A55 Outer Ring, then move into right hand lane towards City centre (Hollywood Road). Make sharp right at traffic lights into Tillysburn Park, Hollywood Road and the ground is at the bottom of the lane.



Public Transport



Northern Ireland Football League

Train to Sydenham Railway Station walk straight up Station Road then at the end turn left up Hollywood Road then third left into Tillysburn Park and first left into Tillysburn Drive the ground is on the left.

Admission

Adults £7
Concessions £4

Programme

£2

Where to Drink

Use the bars in the city centre before coming to the ground as the nearest pub is over two miles away.

Institute

Ground Address – Brandywell Park, Riverside, 51 Glenshane Road, Drumahoe BT47 3SF

Capacity: 3,110 (Seats 1,490)

Main Telephone No: 028 7130 2129

Club Nickname: Stute

Pitch Size: 120 x 72 yards

Year Ground Opened: 1995

Ground Guide

The ground is located around to the village of Drumahoe near Londonderry and in one corner of a large football and rugby field complex, and is shielded from the busy A6 Glenshane Road by a line of trees, with the River Faughan also bordering the ground.



Northern Ireland Football League

The main entrance is beside the large two storey YMCA building, from which the ground gets its name. A narrow driveway leads down one side of the YMCA Building and there is a drop of several feet onto the Football Club Car Park and playing fields.

In 1995-the YMCA Ground originally had flat standing areas on all four sides, surrounded by a wooden pitch side fence, no floodlights, with just a Clubhouse and portakabin facilities behind the goal at the YMCA Building End, plus a pair of dug outs on the riverside. Today and Institute FC have a ground to be proud of, with stands on all four sides and corner floodlights.

Looking to the far left the ground's original 1995 Clubhouse remains but its view of the pitch has now been blocked by the most recent addition to the ground-an impressive all seater stand, which has 800 blue seats over 6 rows beneath a column free cantilever roof, plus a first floor viewing balcony for disabled supporters, flanked by a stadium control box and space for future executive boxes.



Since the original Clubhouse is still used by players and officials the new stand incorporates a player's entrance, effectively spitting the seating deck into two parts. The space beneath the seating deck is also put to use, and houses the Club Shop. The new development is nearly twice the height of the remaining three sides of the ground, which all have a uniformed look.

At the opposite end of the pitch is the Billy Henderson Stand, which is a 6 step covered terrace with a single line crush barrier beneath a cantilever roof. This stand was built in two phases, with the toilet and refreshment facilities at the rear being added at a later date. The Riverside Stand is located on the pitch centre line and runs around half the length of the pitch.

The stand's has a colourful combination of around 370 seats and with the River Faughan nearby a line of netting is in place at the rear of the stand and to the sides to stop stray balls ending up in the water.

Northern Ireland Football League



The Away Supporters Stand, which is identical to the Riverside Stand on first glance but is however slightly shorter and has around 320 seats over four rows. As well as the obvious improvement in spectator accommodation the YMCA Grounds with a set of 20 lights per pylon.

Driving to the Ground



From the East

Take the A26 to Toome from Larne harbour then take a right onto the A6 towards Londonderry and with the ground which is 2 miles south of the city, and sits on the corner of a park below the road level, hidden by a line of trees and bushes and the entrance is first left after KFC it like a truck stop on the left but it also leads to Drunmore preschool just follow through the entrance and take a sharp right downhill to the ground, so it is possible to go past the ground and not see it and if you cross the river Faughan without seeing the ground you have gone too far!



South

From Dublin Ferry port take the Tolka Road and Promenade Road and join the M50 then follow the M1 to Newry and then take the A28 and at the roundabout take the first exit and follow it to Markethill and follow it till you join the M1 and then take the Tannamore and then join the A45 to MCNultys motors there take a right for Stewarttown then follow the A29 Maghera there take the A6 towards Londonderry and with the ground which is 2 miles south of the city, and sits on the corner of a park below the road level, hidden by a line of trees and bushes and the entrance is first left after KFC it like a truck stop but it also leads to Drunmore preschool just follow through the entrance and take a sharp right downhill to the ground

Public Transport

Northern Ireland Football League



Train to **Londonderry** then walk up to Derry bus Centre and take the **Goldline 212 bus** to Drumahoe Park & Ride and wait a few minutes and take the **148 Ulster bus** to the Post Office then walk back down Glenshane Road and the YMCA grounds are on the left walk up the lane to the ground.

Admission

Adults £7
Concessions £4

Programme

£2

Where to Drink

Have a drink in Londonderry as the nearest pubs are two mile away in the city centre or drink at the social club at the ground

Knockbreda

Ground - Breda Park 31 Upper Braniel Road Belfast BT5 7TX

Capacity: 2,110 (Seats 390)

Main Telephone No:

Club Nickname: Breda

Pitch Size: 120 x 72 yards

Year Ground Opened: 1970

Driving to the Ground

South 

From Dublin Ferry port take the Tolka Road and Promenade Road and join the M50 then follow the M1 to Lisburn at Junction 6 then take the second exit onto Langmore Drive then first right into Hillhall Road then first exit at the roundabout to stay on Hillhall Road then go straight on at the crossroads and keep going straight on till you hit Beechill roundabout then second exit and then first right then first left into Cairnshill Road and then straight on at the four winds roundabout into Manse Road.

At the end of manse Road then take a left then right into Upper Braniel Road and the ground is on the right after 500 yards and there is a nice car park.

Northern Ireland Football League



From the North

From the Larne port take the first roundabout and then third exit of the next roundabout down Harbour Highway and go straight on at the next roundabout then take the right fork onto the A8 and then at the roundabout go straight on.

Go straight on at the next four roundabouts and at the fifth roundabout take the second exit onto the M8 and at Sandknowes roundabout take the third exit and join the M2 and then go and join the M3 and after crossing the River Largan keep in the left hand two lanes and take the slip road and merge onto the A2 and then left onto the Newtonards Road. Then at the lights with the church in front of you take a right into Templeton Road and at the end at the lights take a left into Castlereagh Road (A23) then take the first left after you have left Belfast onto Upper Braniel Road and the ground is on the right after 500 yards

From Belfast Harbour take Darragh Road and then take the left on the M2/M3 and follow the directions above from there

Public Transport



Taxi to the ground or from Belfast Central Rail Station take the 512 Ulster bus for Ballygowan and then walk 25 minutes from Ryan Cross to the ground. Walk down to Ballygowan Road then take a left and then first right onto Upper Braniel Road and the ground is on the left off the road by a few yards.

Admission

Adults £7
Concessions £4

Programme

£2

Where to Drink

Take a drink in the city centre before setting out for the park as the nearest pub is over two miles away

Loughgall

Ground - Lakeview Park Ballygasey Road, Loughgall, BT61 8HU
Telephone - 028 3889 1400

Ground Guide

The ground has three grass terraces along with a 200 seater stand and six pylons for floodlights.

Driving to the Ground

From the North



From the Larne port take the first roundabout and then third exit of the next roundabout down Harbour Highway and go straight on at the next roundabout then take the right fork onto the A8 and then at the roundabout go straight on.

Go straight on at the next four roundabouts and at the fifth roundabout take the second exit onto the M8 and at Sandknowes roundabout take the third exit and join the M2 and then at Junction 1 take the slip road for the A12 and follow the signs for the West and M1 and join the M1 and follow it to Junction 13 Loughgall and join the B131 and at the end take a right for Loughgall and at the bottom of the Bally Road take a right and go through the village and the ground is on the left just after St Luke's church



Northern Ireland Football League

South



From Dublin Ferry port take the Tolka Road and Promenade Road and join the M50 then follow the M1/A1 to Newry then take the the A28 go straight on at the next roundabout and continue on the A28 to just past Markethill then take a right onto the B78 and at Hamiltonsbawn cross do a right and then left and continue to Richhill then at the mini roundabout take the first exit and then take a left onto the A3 and then first right onto the B111 and at the end take a right into Ballygasey Road and the ground is on the right as you enter the village

Public Transport



Train to **Portadown** walk down to High Street and along to Church Street then take the **251** **Ulster Bus** to Armagh then take a taxi to the ground as there are no buses going to the village the cost is around £15.00 and book a taxi for coming back or you can walk five miles.

Admission

Adults £7
Concessions £4

Programme

£2

Where to Drink

The Hoggs Bar which is 700 yards from the ground serves good food and beverages

Newington

Ground – Seaview, Shore Road, Belfast, BT15 3QG

Capacity: 3,383 (All seated)

Main Telephone No: 028 9037 0777

Fax No: 028 9077 1049

Team Nickname: YC

Pitch Size: 108 x 72 yards

Year Ground Opened 1921

Northern Ireland Football League



Ground Guide

Seaview is located two miles north of centre of Belfast located between the A2 Shore Road and the Belfast to Larne railway line. The stadium has seen some recent investment with new stands being constructed at each end and the St Vincents Street Terrace being made all seated.



The ground's mural that graces the corner of St Vincent Street as well as the all seated stand that takes up the space between the Shore Road touchline and the centre line. There are a number of columns which could impede your view but there is always good atmosphere going within the ground. The capacity of this stand is 1,100. Looking towards the Railway End, the club's two storey social club building and dressing rooms take up the space to the far touchline and opposite is the Main Stand, which sits on the centre line on by far the narrowest of the four sides of the ground.

Northern Ireland Football League



The steep concrete based cantilever stand, built in the late 1970's was re-fitted in 2010 with new red seats. Both behind goal ends are virtually identical small all seated covered stands that were opened in 2011. Both have a capacity of 630 seats. The stadium is completed with a set of four modern floodlights.

Driving to the Ground



East

From Larne take the A8 to Ballyclare and then take the M2 to Junction 1B and then at the Docks Street lights take a right follow the road under the M2 and then take a right at the next lights into York Street and the ground is on the right at the top of the street just past mams kitchen



South

From Dublin Ferry port take the Tolka Road and Promenade Road and join the M50 then follow the M1 to Belfast then join the M2 and take it to Junction 1 and then take the sign for the A12 and continue straight through into Crumlin and then straight up the York Road and the ground is at the top of the road.

Public Transport



Either Belfast Central or Belfast Great Victoria Street Railway Station and Europa Bus Station, catch Metro bus 2 (Shore Road) from Donegal Square West, opposite Belfast City Hall the bus drops you off at the ground.

Northern Ireland Football League



The alternative is taking the train to **Yorkgate** and walk the 19 minutes to the ground. Come out of the station exit and turn right into York Road. Follow the road Seaview will appear directly on the right hand side.

Admission

Adults £5
Concessions £2

Programme

£1

Where to Drink

Apart from the Social if it's a local derby then you will not be able to use it even as a neutral so the Grove Bar at 203 York Road is the alternative drinking venue and is within 300 yards of the ground.

Warrenpoint

Ground Address: Milltown Upper Dromore Road, Warrenpoint, BT34 3PN

Capacity: Capacity: 2,000 (Seats 250)

Main Telephone No: 0759 4784548

Club Nickname: The Point

Pitch Size: 109 x 78

Year Ground Opened: 1997

Ground Guide

Milltown although largely an open stadium, it has modern facilities after seeing some much needed investment have risen quickly from the Mid Ulster League. The small Main Stand, which runs for around half the length of the pitch, contains a couple of covered rows of

Northern Ireland Football League

seating like a few Northern Ireland League grounds is elevated above pitch level, meaning that spectators have to walk up some steps to enter it and there are also flat standing areas to either side of the stand.

Opposite are two smaller covered seated stands that are separated on the half way line by a small press box and team dug outs. And at the opposite end is a small covered terrace that runs the full width of the playing area. The teams come onto the pitch from one corner of the ground, near to the main entrance.



Driving to the Ground



North

Take the A1/M1 to Newry and then take the A2 ferry and at the end of the exit road and at the roundabout take the second exit for Warrenpoint and at the end take a right onto the A25 and at the caravan roundabout take the first exit onto the B8 and continue to J Lynch car sales take a right and follow it to the end then turn right into Bridge Street and go through Burren and at the end take a left and the ground is 200 yards on the left.



North

From Dublin take the A1/M1 to just outside Newry the take A2 turnoff and at the roundabout take the third exit onto the Dublin Road and go straight into Newry cross two bridges over the river then at the light at the church take the right filter onto Warrenpoint Road and at the Park roundabout take the first exit onto Old Warrenpoint Road and take the second right just past Nissan dealership into Grennans Road and the ground is just past Milltown Industrial estate on the left.

Public Transport



Northern Ireland Football League

From **Belfast Railway Station** you can take the train to **Newry Railway Station** and then take the **shuttle bus** to Newry Bus Station and then the **39 Ulster Bus** for Kilkeel and get dropped off at Warrenpoint Square then walk down to Church Street there take a left walk up to the roundabout and take a right and follow Upper Dromore Road and it's a 28 minute walk to the ground which is just before the industrial estate.

The Alternative is to get the **Goldline Express bus 238** to Newry Bus Station from Belfast Europa Bus Station and then take the **Ulster Bus 39** to The Square in Warrenpoint and then follow the above details. Going back you will get the bus back at the Square at 17.39 hrs

Admission

Adults £9
Concessions £6

Programme

£2

Where to Drink

There are quite a few bars in the town and then get a drink at the Social club on the ground which even sells beer during the game if you wish.

Northern Ireland Intermediate League

Armagh City

Ground Address - Holm Park, Ardmore Recreation Centre, Newry Road, Armagh BT60 1JD

Ground Guide

The ground has only one stand which runs the whole of the pitch and the three other ends are flat grass lands

Northern Ireland Football League



Driving to the Ground



North

Take A3 Portadown-Armagh Road. First roundabout in Armagh (just inside City limits, as soon as housing developments are on either side of road), second exit (straight and then take first exit at next roundabout, follow the road along sharp right bend. Continue downhill and get in left lane as you approach traffic lights (with Armagh Gaol to your left). Stay in left lane and continue through next set of traffic lights. Stay in lane for left turn (A28) at next set of traffic lights (about 20m after the last set!).



Continue up Newry Road hill, pass two filling station on left before starting to go downhill. You will see the signposts for end of 30 mph zone and a car dealership ahead on the left and take the left turn before this (if you've left the 30 mph zone you've gone too far!).

The drive up steady incline and take the first right and continue up road passing housing developments on either side, follow the road as it bends to the left then at this point, the road

Northern Ireland Football League

straightens up, you will see Holm Park, training pitches and hockey pitches in the distance to your left and then take the second left on the straight section of road will take you to Holm Park.



Take the A1/M1 to Newry then take the A28 Newry-Armagh Road and as you approach Armagh you will notice a car dealership on the right side of the road and 30mph signs, then take first right after 30 mph signs.

Go up steady incline (high embankments either side). Take the first right Continue up road passing housing developments either side. Follow the road as it bends to the left. At this point, the road straightens up, you will see Holm Park, training pitches and hockey pitches in the distance to your left. Take the second left on the straight section of road to take you to Holm Park.

Public Transport



Train to **Portadown** walk down to High Street and along to church Street then take the **251 Goldline bus** to Armagh Bus Centre then walk along and take the **Ulster bus 371B** to Newry Road Ardmore Continue up Newry Road hill, pass two filling station on left before starting to go downhill. You will see the signposts for end of 30 mph zone and a car dealership ahead on the left. Take the left turn before this - if you've left the 30 mph zone you've gone too far!

Walk up the steady incline (high embankments either side). Take the first right. Continue up road passing housing developments on either side. Follow the road as it bends to the left. At this point, the road straightens up, you will see Holm Park, training pitches and hockey pitches in the distance to your left. Take the second left on the straight section of road to take you to Holm Park.

Admission

Adults £7
Concessions £4

Programme

£2

Where to Drink

The nearest bars to the ground are in the centre of Armagh Croziers, The Bridge and Maddens plus another of others where you will get a good drink and food.

Ballymacash Rangers

Ground Address -Rushmore Park (Off Rushmore Drive), Knockmore Road, Lisburn BT28

Public Transport

Northern Ireland Football League



Train to **Lisburn Railway Station** then walk over to the Bus Station and take the 325 Ulster Bus to the Salvation Hall on Rushmore Drive from there its first right and the ground is on the left after 100 yards then take the path to the pitch



Admission

Adults £3

Concessions £1

Banbridge Town

Ground - Crystal Park, Laws Lane, Castlewellan Road Banbridge, County Down, BT32 4JD

Public Transport



Take the 238 Goldline Express bus service to Newry Bus Station then take the 330A Ulster Bus to Banbridge Square which drops you within two minutes of the ground so walk back to the lights and turn right and walk down Castlewellan Road and then take first left up Laws Lane the ground is on the left.

Northern Ireland Football League



Admission

Adults £5
Concessions £2

Programme

£1

Where to Drink

In Banbridge there is the Albert on Newry Street along with The Coach and The Jockey Bar in The Square which are all around 500 yards from the grounds plus another of others up to 16 within 600 yards of the ground so you have a good choice of where to drink.

Bangor

Ground Address - Clondeboye Park, Clondeboye Road, Bangor, County Down, BT20 3JT

Capacity: 2,850 (500 Seats)

Stadium Telephone No: 028 9145 7712

Team Nickname: The Blues

Year Ground Opened: 1935

Pitch Size: 105 x 72 yards

Ground Guide

The ground is located in Bangor's western suburbs with a training pitch to the south side of the ground. The west side of the ground has been enclosed in recent years by the building of a new housing estate with the club offices and two storey Social Club back onto Hawthorne Close on the North side, with the top floor of the Social Club overlooking the roof of the Main Stand.

The Main Stand consists of a smaller older part that sits roughly on the pitch centre and a newer extension running down towards the covered terrace at one end with the older part of the Main Stand has a pair of low and narrow dug outs in front of the four row deck of around 150 seats.

Northern Ireland Football League



The new extension is also covered and mirrors the height and columns of the old Main Stand adding around 185 seats to the Social Club side of the ground. On the other side of the Main Stand towards the West End has a two floor Clubhouse and Media Centre which has a narrow enclosed viewing area slightly raised above pitch level?

The Clandeboye Road End Terrace which, being of the same height with the same blue cladding blends rather well with the Main Stand extension. The terrace owes its oval shape to the ground previously hosting stock car and go-kart racing and the pitch was enlarged after the race track was removed.



The sturdy low cover has a number of columns along its front edge and lacks any crush barriers but nevertheless it's a fair elevated view of the pitch from the top of the curved concrete steps. On the opposite side of the Main Stand is an open expanse of concrete, with two lines of shallow steps which would have originally contained two narrow stands parallel with the penalty areas. The stand towards the West End has long since disappeared however the stand at the East End backing onto the Clandeboye Road turnstiles does still

Northern Ireland Football League

exist, its rustic barrel roof covering four rows of around 160 seats, and the seat bolted to a plank of timber then placed on top of a number of breeze blocks.

Turning finally to the West End of Clondeboye Park, then as far as we are aware this side has never had an area for supporters to stand and watch a game. Once the race track was removed a curved metal fence was installed to separate the ground from a new row of houses being built. Bangor football club sold this section of the ground to a property developer in order to clear club debts and in 2011 a high brick wall was built behind the goal to fully block off the ground

Driving to the Ground



North and South

Take the A2 from Belfast towards Bangor, passing Belfast City Airport and on nearing the centre of Bangor take the slip road sign posted 'Ring Road, A2, A21 Newtownards'. At the top of the slip road there is a T-junction with traffic lights. Turn right at the lights towards Newtownards/Donaghadee. At the next traffic lights (there is Jollye's Pet Store on the left) turn left into Clondeboye Road. The football ground is down the bottom of this road on the left.

Public Transport



Train to Bangor Railway Station walk out of the main entrance past the bus station walk straight on at the roundabout walk along Abbey Street then at the cross roads with the church on your left take a left and walk down Newtownards Road then take first right into Church Street the road changes to Clondeboye Road and the ground is on the right this is a 800 yards walk to the ground

Admission

Adults £7
Concessions £4

Programme

£2

Where to Drink

The Bryansburn Inn on Bryansburn Road, Imperial Bar on Central Street is the best bars close to the ground

Dollingstown

Ground – Planters Park, Dromore Road, Wallingstown BT66 7NF

Driving to the ground



North

Take the M1 to Junction 9 and then at the roundabout take the first exit onto the A3 for Moira which is a bottle neck on a Saturday and continue straight through the town and continue

Northern Ireland Football League

straight on at the roundabout and continue into Magheralin and then take the left road between the Chip shop and Byrnes Bar onto New Forge Road.



Continue to the end of the road and there take a right onto the B2 for Lurgan and continue down this road to just past the Polyripe Factory there is a sharp left and then a sharp right in the road and the ground is signposted about 100 yards down the road and then turn left and follow the road to the ground.

Public Transport



Take the train to Lurgan Railway Station from Belfast Victoria Railway Station then and take a taxi to the ground.

Admission

Adults £5
Concessions £2

Programme

£1

Where to Drink

Try Lurgan City Centre there are plenty of bars in the town before getting a taxi to the ground.

Limavady United

Ground - The Showgrounds, Rathmore Road, Limavady, County Londonderry BT49 0DF

Northern Ireland Football League



Public Transport



Train to **Coleraine Railway station** then walk over to Bus Centre and take the **134 Ulster Bus** to outside the ground.



Admission

Adults £5
Concessions £2

Programme

£1

Where to Drink

The Crown Bar, Nouton Inn, Corner Bar, Owens, The Pub, Banters, Belmont and the Robert Douglas are all within 400 yards of the Ground and at the ground United have their own Social club.

Lisburn Distillery

Ground Name: New Grosvenor Stadium Ballyskeagh, Lambeg, Lisburn, BT27 5TE

Capacity: 7,000 (2,500 Seats)

Telephone No: 028 9030 1148

Fax No: 028 9030 1148

Pitch Size: 110 x 72 yards

Year Ground Opened: 1980

Club Nickname: Whites

Ground Guide

The club was originally based in Belfast at Grosvenor Park and were there from 1880 to 1981 before selling their old ground then shared with other Belfast clubs before moving out to a the new ground in 1980. They moved the eight miles to New Grosvenor Stadium is located on the Ballyskeagh Road, Lambeg which lies on the outskirts of the city of Lisburn, which doubles up at night to become Drumbo Park for greyhound racing.



It is located in a rural setting on the edge of the village Ballyskeagh and the ground is entered by a long narrow driveway which leads out onto the car park, football club social building and offices on the west side of the ground and its oval shape to greyhound racing.

Northern Ireland Football League



On the east side of the ground two stands occupy the space either side of the pitch centre line, and the stand has a shallow seating deck for around 1,500 spectators, with a tall glazed viewing lounge at the rear but however this stand is not used for football matches but only for greyhound meetings and to the right of this structure is a narrow covered terrace with a number of columns along its front.

Looking behind both goals at the north and south end the curved boundary behind both goals the standing areas are flat and offer only a distant view, the west side of the ground, this side also has two structures sitting either side of the pitch centre line. Looking to the left the narrow Morton McKnight stand was opened in 1981 and has around 1,000 seats and the seating deck sits beneath a low roof with glazed screen ends. Although there is greyhound lighting poles around the perimeter on the west side, the stand is steep enough to offer an unobstructed view over the top.



There is a small club museum and club shop is situated in the main building block. The museum is small but also free to enter and contains interesting items of the club's history.

Northern Ireland Football League

This room also doubles up as the club shop selling a small range of club items such as hats, badges and jackets.

Driving to the Ground



North/East

Take the Westlink onto M1. Continue along M1 and turn off at Black's Road/Suffolk slip road and then turn left at lights, then right at lights in front of school and pass under motorway and turn left at lights beside Tesco into Dunmurry Lane and then continue to end of this road and turn right at the "T" junction with the Upper Malone Road and remain on this road for approx. 2 miles, and once you pass over the M1 motorway the ground is on your right.

The alternative is to take the Westlink onto M1 and then continue along M1, this time taking the Lisburn turn-off (Junction 6) and go around exit road roundabout, pass the Saintfield Road (into Lisburn-signposted Town centre/A49) and go up the next exit road, Largymore Link and then turn right at the lights, and remain on the Hillhall Road for approximately 2.5 miles.

Turn left at Drumbeg Mews (on the corner of Drumbeg Road), continue down road and then left when you reach a "T" junction and then follow this road and as above, once you cross over the M1 motorway the ground is on your right

Public Transport/Walking



Train to **Lambeg** cross the footbridge and walk out onto the station approach road. Turn left into Church Hill at the end of the road; carry on past pass the church and the river. (Where reflective clothing as there is lack of footpath on this road especially at the top) Once past the industrial estate, golf club and the footbridge over the stream the ground will appear on the left hand side. For midweek games use the train to Lisburn and then taxi to the ground.

Admission

Adults £7
Concessions £4

Programme

£2

Where to Drink

The Social club at the ground is welcoming because the nearest bar to this is in Lisburn.

Moyola Park

Ground – Mill Meadow, Millview, Castledawson Magherafelt BT45

Northern Ireland Football League



Public Transport



Train to **Antrim** then walk to the Bus Station and take the **110 Ulster bus** to Castledawson roundabout then turn right and walk up to Castledawson walk past the War memorial then take a left up Bridge Street after the bridge the ground is on the right walk through Millview Car Park to the ground.



The Alternative is to take the **238 Goldline Bus** from Belfast Europa Centre to Castledawson Park and Ride then turn right and walk up to Castledawson walk past the War memorial then take a left up Bridge Street after the bridge the ground is on the right walk through Millview Car Park to the ground.



Northern Ireland Football League

Admission

Adults £5
Concessions £2

Programme

£1

Where to Drink

The closest bar is only 200 yards from the ground and that is Phils bar and OFF Sales

Portstewart

Ground - Mullaghcall Street John's Close Portstewart BT55 7HJ

Public Transport



Train to Coleraine Railway Station then walk over to the bus station and take the Ulster Bus 140 A or C to Portstewart Promenade walk straight on past the Anchor inn then take the second left up St John's Close follow the road round on the left past the park and the ground is just of just after the bend.



Admission

Adults £5
Concessions £2

Programme

£1

Northern Ireland Football League

Where to Drink

The Anchor Inn is only 200 yards from the ground and they sponsor the club

PSNI

Ground – Newforge, Newforge Country Club, Newforge Lane, Belfast BT9 5NW

Driving to the Ground

From the North



From the Larne port take the first roundabout and then third exit of the next roundabout down Harbour Highway and go straight on at the next roundabout then take the right fork onto the A8 and then at the roundabout go straight on.

Go straight on at the next four roundabouts and at the fifth roundabout take the second exit onto the M8 and at Sandknowes roundabout take the third exit and join the M2 and then at Junction 1 take the slip road for the A12 and follow the signs for the West and M1 and join the M1 and follow it to Junction 2 and join the A55 and at the roundabout take the first exit and follow the road down and at the cross roads go straight onto Newforge Lane follow the lane round past the Science and Technology building on the left the entrance to the country club is on the left walk up the road past the rugby fields and the ground is just past the bowling club



South



From Dublin Ferry port take the Tolka Road and Promenade Road and join the M50 then follow the M1/A1 to Junction 2 and at the roundabout take the third exit onto the A55 and

Northern Ireland Football League

follow the road down and at the cross roads go straight onto Newforge Lane follow the lane round past the Science and Technology building on the left the entrance to the country club is on the left walk up the road past the rugby fields and the ground is just past the bowling club.



Public Transport



Train to Balmoral Rail Station then walk across the car park past the Kings Head Pub onto the Upper Lisburn Road cross the road past the Kings Hall and turn left walk down Balmoral Avenue walk to the end of the avenue walk straight on into Newforge Lane follow the lane round past the Science and Technology building on the left the entrance to the country club is on the left walk up the road past the rugby fields and the ground is just past the bowling club

Admission

Adults £5
Concessions £2

Programme

£1

Where to Drink

Going to the game just pop into the Kings Head it's the closest to the ground

Queen's University Belfast

Northern Ireland Football League

Ground – The DUB, Queen’s University Malone Playing Fields, Dub Pavilion, Belfast BT9 5NB

Public Transport



Train to **Balmoral Rail Station** then walk across the car park past the Kings Head Pub onto the Upper Lisburn Road cross the road past the Kings Hall and turn left walk down Balmoral Avenue walk to the end of the avenue turn right and walk down Malone Road till the roundabout then take a right down Upper Malone Road then through the gates at Sports Northern Ireland and walk through the park to the ground.



Admission

Adults £8
Concessions £4

Programme

£1

Where to Drink

The Kings Head and Lillys on the Lisburn road are the best pubs to enjoy good food and beverages

Tobermore United

Ground – Fortwilliam Park, off Magnahera Road Tobermore BT45 5QB
Tel: 028-79642425

Public Transport



Train to Antrim Railway Station then walk to the Bus Station and take the 110 Ulster Bus to Magherafelt bus station and then take the 403 Ulster Bus to Main Street Tobermore walk

Northern Ireland Football League

straight to the chippy then turn left the ground is 7 minutes on the left just of the main road beside the driving range.

Going home taxi to Castledawson Park and Ride and take the 212 Ulster Bus back to Belfast at 18.00hrs.



Admission

Adults £5
Concessions £2

Programme

£1

Ballymena and Provincial Football League



Ballymoney

Ground – Ballymoney Showgrounds, North Street Ballymoney BT53 6JT

Public Transport



Northern Ireland Football League

Train to Ballymoney Railway Station then go straight up Seymour Street and at the local museum take a left into Townhead Street and then take the first left to North Street and the ground is on the left after 100 yards



Admission

Adults £5
Concessions £2

Programme

£1

Ballynure Old Boys

Address – Mossley Park, Carmoney Road North, Mossley BT36 5PE

Public Transport



Train to North Mossley Railway Station then walk up to Carmoney Road North then take a left and it's a ten minute walk to the ground.

Admission

Adults £5
Concessions £2

Programme

£1

Belfast Celtic

Ground – Glen Road Heights Glen Road Belfast BT11 8DB

Public Transport/Walking



Train to **Finaghy Railway Station** turn right and walk up the road to the end then turn left on to Anderstown Road then first right onto Shaws Road at the end turn right onto Glens Road then take the second left into Glen Road Heights past the sports grounds the football ground is at the end of the road.



Admission

Adults £5
Concessions £2

Programme

£1

Brantwood

Address – Skegoniel Park, Jellicoe Avenue Belfast BT15 3JZ

Driving Directions



From the M1

On reaching the end of the Westlink, turn left onto York Road then go down the road for 1 mile, turn left onto Skegoniel Avenue and after 700 yards the ground is on the left.



From the M2

On reaching the Fort William exit take the third exit on the roundabout and go down to the

Northern Ireland Football League

traffic lights and turn left onto the Shore Road and after 900 yards you turn right onto Skegoniel Avenue and after 400 yards you will arrive at the Football ground which is on the left.



Public Transport



Take the train to **Yorkgate Railway Station** then walk over to the bus stop and there take either the **2A, B or C or 64 Metro** to the corner of Skegoniel Avenue there take the first left and the ground is five minutes on the left.

Admission

Adults £3
Concessions £1

Programme

£1

Chimney Corner

Ground – Allen Park, off Castle Road Antrim BT41 4NA

Public Transport



Train to Antrim Rail Station then turn right and walk up Fountain Street then right into Dublin Road at the end of the road, then at the roundabout take a left and walk up Castle Road just past the Golf Course take a right up Allan Park Lane the ground is at the end of the lane.

Northern Ireland Football League



Admission

Adults £3
Concessions £1

Programme

£1

Coagh United

Ground – Hagan Park 11 Ballinderry Road Coagh Co. Tyrone BT80 0BR

Public Transport



From Belfast Europa Bus Station take the 261 Goldline Express to Dungannon then takes the 80 Ulster bus to Cookstown there take a taxi to the ground.



Dean Moyleagh



Northern Ireland Football League

Taxi back to Cookstown and then from Union Street take the X4 to Londonderry and then take the train from Londonderry Railway Station back to Belfast.

Admission

Adults £5
Concessions £2

Programme

£1

Where to Drink

Take a pint in duffs bar Cookstown before going to the game

Cookstown RBL

Address – Mid Ulster Sports Arena, Tullywiggan Road, Cookstown BT80 8SD
Telephone: 028 8676 7135



Public Transport



From Belfast Eurcentre Bus Station take the 273 Goldline Bus to Dungannon bus station then take the 80 Ulster Bus to Cookstown and its drop you 2 minutes from the ground.

Admission

Adults £3
Concessions £1

Cookstown Youth

Address – Mid Ulster Sports Arena, Tullywiggan Road, Cookstown BT80 8SD
Telephone: 028 8676 7135



Public Transport



From Belfast Eurcentre Bus Station take the 273 Goldline Bus to Dungannon bus station then take the 80 Ulster Bus to Cookstown and its drop you 2 minutes from the ground.

Admission

Adults £3
Concessions £1

Desertmartin

Address - Dromore Park, Dromore Road Desertmartin

Public Transport



Take the 212 Goldline Bus and take it to Castledown there take the 112 Ulster Bus for Draperstown and alight at the post Office in Desertmartin and the ground is 10 minutes along the road.

Admission

Adults £3
Concessions £1

Programme

£1

Donegal Celtic

Ground Address - Donegal Celtic Park, Suffolk Road, Belfast Bt11 9PE

Capacity: 3,000

Main Telephone No: To be advised

Pitch Size: 100x80

Year Ground Opened: 1980

Team Nickname: DC, The Wee Hoops or Belfast Hoops

Ground Guide

The ground has improved considerably in the last few years, with two new stands and spectator facilities. Because the ground sits on the side of a hill the social club and ground floor of the clubhouse sit lower than the pitch, the two storey clubhouse leads out to the ground car park.

The ground has two prefabricated stands flanking the players entrance are of identical design, and have 75 seats each. To the right is a long, low cover over a flat standing area leading to the Suffolk Road touchline.



To the left is the largest structure at the ground, the new home stand which has 568 seats over 12 rows, beneath a deep cantilever roof. Looking beyond this stand to the far left is the Glen Forest End and this area has been improved in the last few years and now has a flat area of concrete should spectators wish to stand behind the goal, tall netting prevents stray balls from falling into the river that flows immediately behind the goal.

Across the pitch from the new home stand is the new away stand on the away supporters side of the ground and this was originally two pitch length steps of concrete behind a caged fence but now away supporters have their own stand with 315 seats on 5 rows, with a wide

Northern Ireland Football League

area at the rear for food and drink, and toilet facilities with the original concrete steps remain on the rest of this side of the ground, this leads back to the away turnstile at the Suffolk Road end.

At the Suffolk Road end, this area is a grass verge with a narrow strip of concrete, with the fences now removed anybody viewing the game from this side has a much improved view, a new stadium control tower sits in one corner leading back to the home side.



Driving to the Ground



From the North

Exit the M1 at Junction 3 and turn right, follow into Blacks Road, past Balmoral High School, at the junction take a left turn into the Stewartstown Road. You will see a prison complex on the right, turn right into Suffolk Road, the ground is up the hill on the left hand side, past the Suffolk Inn Public House



From the South

Exit the M1 at Junction 2 turn left onto the A55 Kennedy Way then take a left turn onto the Anderson Town Road and follow the road past Casement Park Stadium, you will then see the maze prison complex on your right hand side, turn right into Suffolk Road, with the ground is up the hill on the left hand side, past the Suffolk Inn Public House

Public Transport



Walk into the City Centre from the train Station and catch a Falls Road bus service from Queen Street, which is near Belfast City Hall. If you get the following Ulster Bus 10B/ E / F or 81, 81A, 82, 82A all run along Suffolk Road.

Admission

Adults £7
Concessions £4

Programme

£2

Where to Drink

The Suffolk Inn which is only 200 yards away from the ground

Dunloy

Address – McCamphill Park Tullaghan Road Dunloy BT44



Public Transport



Train to Ballymoney Railway Station then Taxi to Dunloy

Admission

Adults £3
Concessions £1

Programme

£1

Glebe Rangers

Ground - Joey Dunlop Centre Stadium, 33 Garryduff Road, Ballymoney BT53 7DB

Public Transport



Northern Ireland Football League

Train to Ballymoney Railway Station and take the path across the park to Armour Street there take a right and walk to the end of the street then turn right onto the Garryduff Road. The Leisure Centre is ½mile along the Garryduff Road on the right hand side.



Admission

Adults £5
Concessions £2

Programme

£1

Where to Drink

There is The Imperial Bar, Northern Star, Ma Kellys, Joeys Bar, Glyns Bar, The Diamond Bar and Bush Tavern in the centre of Ballymoney for refreshments and food then walk back to the train station and follow the above walking details from above.

St James Swifts

Ground Address - Donegal Celtic Park, Suffolk Road, Belfast Bt11 9PE

Capacity: 3,000

Main Telephone No: To be advised

Pitch Size: 100x80

Year Ground Opened: 1980

Team Nickname: DC, The Wee Hoops or Belfast Hoops

Ground Guide

The ground has improved considerably in the last few years, with two new stands and spectator facilities. Because the ground sits on the side of a hill the social club and ground floor of the clubhouse sit lower than the pitch, the two storeys clubhouse leads out to the ground car park.

Northern Ireland Football League

The ground has two prefabricated stands flanking the players entrance are of identical design, and have 75 seats each. To the right is a long, low cover over a flat standing area leading to the Suffolk Road touchline.

To the left is the largest structure at the ground, the new home stand which has 568 seats over 12 rows, beneath a deep cantilever roof. Looking beyond this stand to the far left is the Glen Forest End and this area has been improved in the last few years and now has a flat area of concrete should spectators wish to stand behind the goal, tall netting prevents stray balls from falling into the river that flows immediately behind the goal.

Across the pitch from the new home stand is the new away stand on the away supporters side of the ground and this was originally two pitch length steps of concrete behind a caged fence but now away supporters have their own stand with 315 seats on 5 rows, with a wide area at the rear for food and drink, and toilet facilities with the original concrete steps remain on the rest of this side of the ground, this leads back to the away turnstile at the Suffolk Road end.

At the Suffolk Road end, this area is a grass verge with a narrow strip of concrete, with the fences now removed anybody viewing the game from this side has a much improved view, a new stadium control tower sits in one corner leading back to the home side.



Driving to the Ground

From the North

Exit the M1 at Junction 3 and turn right, follow into Blacks Road, past Balmoral High School, at the junction take a left turn into the Stewartstown Road. You will see a prison complex on the right, turn right into Suffolk Road, the ground is up the hill on the left hand side, past the Suffolk Inn Public House

From the South

Exit the M1 at Junction 2 turn left onto the A55 Kennedy Way then take a left turn onto the Anderson Town Road and follow the road past Casement Park Stadium, you will then see the maze prison complex on your right hand side, turn right into Suffolk Road, with the ground is up the hill on the left hand side, past the Suffolk Inn Public House

Public Transport

Northern Ireland Football League



Walk into the City Centre from the train Station and catch a Falls Road bus service from Queen Street, which is near Belfast City Hall. If you get the following Ulster Bus 10B/ E / F or 81, 81A, 82, 82A all run along Suffolk Road.

Admission

Adults £7
Concessions £4

Programme

£2

Where to Drink

The Suffolk Inn which is only 200 yards away from the ground

Wakehurst

Ground – Mill Meadow Castledawson Magherafelt Co. Londonderry BT45



Public Transport



Train to **Antrim** then walk to the Bus Station and take the **110 Ulster bus** to Castledawson roundabout then turn right and walk up to Castledawson walk past the War memorial then take a left up Bridge Street after the bridge the ground is on the right walk through Millview Car Park to the ground.



Northern Ireland Football League

The Alternative is to take the 238 Goldline Bus from Belfast Europa Centre to Castledawson Park and Ride then turn right and walk up to Castledawson walk past the War memorial then take a left up Bridge Street after the bridge the ground is on the right walk through Millview Car Park to the ground.

Admission

Adults £5
Concessions £2

Programme

£1

Where to Drink

The closest bar is only 200 yards from the ground and that is Phils bar and OFF Sales

Junior 1

Ballymoney United

Ground - Riada Stadium (Joey Dunlop Centre) Garryduff Road, Ballymoney Co. Antrim BT53



Public Transport/Walking



Train to Ballymoney Railway Station and its 36 minutes to the ground come out of the station and turn left onto Ballymena Road and head for the city centre then take a right at the roundabout, onto the Garryduff Road. The Leisure Centre is ½mile along the Garryduff Road on the right hand side.

Admission

Adults £3
Concessions £1

Programme

£1



Mid-Ulster Football League

Intermediate Division A

Banbridge Rangers

Ground: Crystal Park, Laws Lane, Banbridge BT32 4JD



Public Transport



From Belfast Europa bus centre take the Translink 325 Goldline Express Bus to Church Square in Banbridge and take a right and walk up past the police station and then take a left up the lane to the ground it's a four minute walk.

Admission

Adults £3
Concessions £1

Bourneview Mill

Ground: Pepperton Park, 254 Tandragee Road Portadown



Public Transport



Train to Portadown Railway Station turn left and walk down to the bottom and West Street and cross the road and at the end do a left right into Calerton Street with the Lesuire complex in front of you take a right into Thomas Street and it becomes Tandragee Road and the ground is on the right after about a mile

Admission

Adults £3
Concessions £1

Crewe United

Ground: 95 Lisburn Road, Glenavy, Crumlin BT29 4NY
Telephone: 028 9445 2464

Northern Ireland Football League



Public Transport



Train to Belfast Victoria Railway Station then walk over to Euro Bus centre in Belfast and take the Translink 106 Ulster Bus to Glenavy then take a taxi to the ground.

Admission

Adults £3

Concessions £1

Dungannon Tigers

Ground: Joe Mc Aree Stadium, Blacks Lane, Mullaghanagh, Dungannon BT71 7AY



Public Transport

Northern Ireland Football League



Bus from Belfast bus Station 261C Goldline Express to Dungannon Bus Station then you walk out and turn left down Windmill Road and at the bottom of the road the ground is in front of you

Admission

Adults £3
Concessions £1

Fivemiletown United

Ground: Valley Stadium, Cooneen Rd, Fivemiletown, Co Tyrone



Public Transport



From Belfast Europa bus centre take the Translink 261 Goldline Express Bus to the Shop bus stop in Fivemiletown from there takes a right and walk up to Connleys and take the access road and then take the path on the left to the ground.

Admission

Adults £3
Concessions £1

Hanover

Ground: Brownstown Park (Arena Pitch), Brownstown Road, Portadown BT62 3PZ



Public Transport



Train to Portadown Railway Station turn right and walk down the car park and under the A3 then walk straight to the end of the lane and turn right into High Street walk down to the church and take the left road which is Church Street and follow the road as it bears left keep on walking past Quick Fit and over the railway bridge then at the Car showroom keep on walking the ground is just past Portadown Fc and walk half way up Brownstown Road and the entrance for the Arena Pitch is in front of you.

Admission

Adults £3

Concessions £1

Markethill Swifts

Ground: Killcluney 3G, Mowhan Road. Markethill BT60 1RR

Northern Ireland Football League



Public Transport



Train to Belfast Victoria Railway Station then walkover and take the Translink 251 Ulster bus to Armagh from Belfast Euro Centre and take the TranslinkUlster bus 40b to Main Street Markethill and then turn left and the ground is on the right 400 yards along the road

Admission

Adults £3

Concessions £1

Moneyslane

Ground: Jubilee Park 3 Moneyslane Road Moneyslane BT31 9PT

Public Transport



Take the train to Belfast Victoria Railway Station then walk over to the bus centre and take the Translink 238 Ulster bus to Banbridge Bus Station then take a taxi to the ground.

Northern Ireland Football League



Admission

Adults £3
Concessions £1

Oxford Sunnyside

Ground - Knockramer Park Silverwood Road Lurgan BT67 6LE

Ground Guide

The club will have built a new stand as part of the upgrade to the ground as part of promotion along with new lights but the three other sides of the ground are open to the elements with only a small enclosure across from the new stand to protect you.

Driving to the Ground

From the North



From the Larne port take the first roundabout and then third exit of the next roundabout down Harbour Highway and go straight on at the next roundabout then take the right fork onto the A8 and then at the roundabout go straight on.

Go straight on at the next four roundabouts and at the fifth roundabout take the second exit onto the M8 and at Sandknowes roundabout take the third exit and join the M2 and then at Junction 1 take the slip road for the A12 and follow the signs for the West and M1 and join the M1 and follow it to Junction 10 for Lurgan and join the A76 and at the lights take a right for the ski centre and at the bottom of the road at the lights take a right for the Craigavon Centre and the ground is on the right after 200 hundred yards and turn right after the ground for the car park.

South



From Dublin Ferry port take the Tolka Road and Promenade Road and join the M50 then follow the M1/A1 to Dromore then take the B2 for Lurgan and Dromore and at the end of the

Northern Ireland Football League

slip road take a right and after a six mile take a right for Magheralin and then first left for Dollingston and go straight on at the roundabout and at the end of the road turn right into Kilmore Road and at the end turn left into the Antrim Road then take the first right at Shankhill church just after the Police station into Edward Street then first right into Francis Street just after McDonalds and the ground is on the right after about 400 yards and turn right after the ground for the car park.



Public Transport



Train to Lurgan Railway station then turn left and walk down William Street and at the Courthouse Bar cross the road and turn right into Refectory Park and then take the fourth right into Oakfield Terrace and the first left into Silverwood Drive and at the bottom turn right on Francis Dive and follow the Cycle sign for Portadown and the ground is 900 yards on the right and take the first right after the ground for the entrance.

Admission

Adults £3

Concessions £1

Richill AFC

Ground: Richhill Recreation Centre, New Line, Richhill BT61 9QR



New Stand

Public Transport



From Belfast Europa bus centre take the Translink 251A Goldline Express Bus to Irish Road in Richhill walk back take the first right and the ground is on the right

Admission

Adults £3

Concessions £1

St Mary's AFC

Ground – Tandragee Road, Annagh, Portadown BT62 3BQ



Ground Guide

Northern Ireland Football League

The main developed area of the ground where the main entrance to the ground is situated with Tandragee Road itself being a quite narrow and busy road it's useful that there are two car parks situated at this side of the ground.

The main car park is used mostly by players and officials while on match days there is all-weather five a side pitch, which doubles as a car park. These two car parks are situated either side of the club house which has recently been extended and refurbished.

The ground has a capacity of 1,200 with its main feature of the ground is the Met Steel stand which runs either side of the half way line and is the most popular vantage point for watching the game. It was built in 2003 in preparation for the club's elevation from Mid Ulster Intermediate football to the Northern Ireland League and is covered and laid out in concrete steps, in preparation for the addition of seating.

The stand can accommodate 200 people and there is additional covered standing area within the Joe England stand. This stand is a new addition to the ground having been added for the 2010-11 season. This stand is named after the club's Life Patron and provides disabled access and seating for wheelchair users and accompanying spectators.

Driving to the Ground



North and South

Take the M1 motorway to the M12 exit at junction 11. Follow the M12 until the end of the motorway and then turn left onto the Northway and stay on this road for approximately a mile and a half, turning left before the train station towards the town centre. Follow the one way system into the town centre onto Market Street and turn left onto Thomas Street and follow the road under the railway bridge for approximately half a mile and the football ground is on the left.

Public Transport



Train to Portadown Railway Station walk down to the High Street under the Subway then when get to the High Street walk straight on into Thomas Street and follow the road under the railway bridge for approximately half a mile. United's Tandragee Road football ground is on the left.

Admission

Adults £3
Concessions £1

Where to Drink

Drink in Portadown and then take the short walk to the ground.

Seagoe

Ground: Tarsan Ground, 8a Tarsan Lane, Portadown, Co Armagh BT63 5RT

Public Transport



Northern Ireland Football League

Train to Portadown Railway Station turn left and then take a taxi



Admission

Adults £3

Concessions £1

Tandragee Rovers

Ground - Madden Road Ground, 115 Madden Road, Tandragee, BT62 2DJ



Public Transport



Train to Portadown Railway Station walk out on to Northway and cross the road and follow it the road left and at McCovilles bar take a right into Madeville Street and at the end cross the road walk past the Fergus hall and take the first left into Carlton road on then take the 63

Northern Ireland Football League

Ulster Bus to Market Place in Tandragee then turn left into Madden Road and the ground is 8 minutes up the road on the right.

Admission

Adults £3
Concessions £1

Valley Rangers

Ground: Bignian Park, 46 Ballinran Road, Kilkeel BT34 4JA



Public Transport



From Belfast Europa Bus Station take the 238 Goldline Express to Newry Bus Station then take the Translink 38 Goldline bus to Warrenpoint then a taxi to the community Centre Ballinran Road, Kilkeel.

Admission

Adults £3
Concessions £1

Windmill Stars

Ground: Derryleckagh PF, 62 Ballyholland Road, Newry BT32 2NW

Public Transport



Train **Newry Railway Station** then walk down to the Bus Stop and then take the Translink 341 Ulsterbus to Newry bus Station then take the bus Translink Ulster 33 bus to Cove Bar

Northern Ireland Football League

cross the road and take a right down Derrylech Road cross the bridge and then take a right for the Recreation Grounds which are 150 yards on the right Stars play on the left pitch as you enter.



Admission

Adults £3
Concessions £1

Mid Ulster League Intermediate Division B

Ambassadors

Ground: Ashgrove Park, Markethill BT60 1LB

Public Transport



Train to Newry Railway Station then take the Commuter Ulster Bus to the bus Station then take the 40B Ulster Bus to Newry Street Markethill walk straight on at the roundabout past the chippy then follow the road right past the church and at the mini roundabout take a right then take second left down Green Park Road and at the bottom of the road you will see the ground on the right take the path to the ground.

Admission

Adults £3
Concessions £1

Ballyoran

Ground: Portadown People's Park, Park Road Portadown BT62 1ED



Public Transport



Train to Portadown Railway Station walk out onto Obinis Street go under the bridge and turn right into Park Road the ground is 400 yards on the left

Admission

Adults £3
Concessions £1

Coalisland Athletic

Ground – Gortgonis Playing Fields, Gortgonis Road, Coalisland BT71 4QG



Northern Ireland Football League

Public Transport



Train to Portadown Railway Station then from outside the train station take the Translink 75a bus to Tannamore then take the Translink Goldline 209b to Coalisland at Lineside then take the first left into Plates Lane then take a left at the mini roundabout into Gortevin Terrace and the ground is on the left.

Admission

Adults £3
Concessions £1

Craigavon City

Ground: Drumgor Road, Craigavon BT65 5BP



Public Transport



Train to Lurgan Railway Station then turn left and walk down William Street and walk down to Shankill Parish Church take a right and then right at the end of the road and walk down to St Ronan's College there take the Translink 46 Ulster bus to Lower Eniskeen on the Drumgor Road and then walk back then take second left into Drumgor Heights and the ground is on the right after about 200 yards

Admission

Adults £3
Concessions £1

Dromore Amateurs

Ground – Ferris Park, Banbridge Road, Dromore BT25 1ND



Public Transport



Train to Belfast Great Victoria Street Railway Station then walk over to the Euro Bus station and take the Translink Goldstar 238 bus (Newry) to the Square in Dromore then walk up Church Street to the mini roundabout take a left into Banbridge Road and the ground is on the right after 400 yards just past the 3g pitches.

Admission

Adults £3
Concessions £1

Laurelvale

Ground: Sidney Wright Park, 2 Laurel Lane, Laurelvale BT62 2GX

Public Transport



Train to Portadown Railway Station turn left and take a taxi to the ground



Admission

Adults £3
Concessions £1

Lower Maze

Ground: LMSRC, 33 Bog Road, Maze, Lisburn BT37



Public Transport



Train to Lisburn Railway Station then walk over and take a taxi to the ground and walk up the path to the ground and they have a social club at the ground.

Admission

Adults £3
Concessions £1

Lurgan Town

Ground: Lurgan Town Arena, 83 Glenavon Lane, Lurgan, BT66 8LD



Public Transport



Train to **Lurgan** then turn left and walk down William Street pass the police station and go into Market Street and at the town hall and take a left into Union Street and when you see Glenavon Ground on the left then take a left into Pollock Drive and walk past Glenavon FC then take a right into Glenavon Drive and the sports centre is about 250 yards on the right

Admission

Adults £3
Concessions £1

Rectory Rangers

Ground - 3G Pitch Brownstown Park, Portadown BT62 3QJ



Public Transport



Train to Portadown Railway Station turn right and walk down the car park and under the A3 then walk straight to the end of the lane and turn right into High Street walk down to the church and take the left road which is Church Street and follow the road as it bears left keep on walking past Quick Fit and over the railway bridge then at the Car showroom keep on walking the ground is just past Portadown Fc and walk half way up Brownstown Road and the entrance for the Arena Pitch is in front of you.

Admission

Adults £3

Concessions £1

Seapatrick

Ground – Havelock Park, Kiln Lane 2 Millmount Villas, Banbridge BT32 4LX



Northern Ireland Football League

Public Transport



Take the train to Belfast then walk over to the bus centre and take the 238 Ulster bus to Banbridge then from the square turn left into Church Street till you come to the Sports centre on the left turn left and walk through the car park and the ground is at the top of the complex.

Admission

Adults £3

Concessions £1

Tullyvullan

Ground: Blaney Road Newtown Hamilton BT35 0PQ



Public Transport



Train to Newry then walk down to McEvoy corner and then take the 44 Ulster bus to Cavanakill Road Newtownhamilton then take a taxi to the ground.

Admission

Adults £3

Concessions £1

Division 1

AFC Craigavon

Ground: Lakeview Park Brownlow Road, Moylinn, Craigavon BT65 5DB

Public Transport



From Belfast Europa Bus Station take the **51 Ulster Bus** to Brownlow College and walk down and take a right at the roundabout and the ground is on the right after 100 yards

Admission

Adults £3
Concessions £1

Broomhedge Maghabery

Ground - Anvil Park, Derrynahone Road, Maze BT67 0HR

Public Transport



Train to **Lisburn** cross the footbridge and walk out onto the station approach road. Turn left and take a taxi to the ground

Admission

Adults £3
Concessions £1

Division 3

Camlough Rovers

Ground: Newry Road, Camlough BT35 7JP

Public Transport

Northern Ireland Football League



Train to **Newry Railway Station** then take the **Commuter Ulster Bus** to the bus Station then take the **323B Ulster Bus** to the Post Office in the village then walk 200 yards to the grounds which is on the right

Admission

Adults £3
Concessions £1

Dungannon Rovers

Ground: Drumcoo Playing Fields, Oaks Road, Dungannon BT71 4AE

Public Transport



Bus from Belfast bus Station **273 Goldline Express** to Dungannon Bus Station then you walk out on to Railway Road from the bus station, turn right into Railway Road, and follow into Barrack Street.

At the mini roundabout follow the road into Brooke Street and Wellington Road. This road leads on to the A29 Moy Road. Follow the road, past the petrol station and Dungannon Rugby Ground. Stangmore Park will then appear to your left, and then take a left in to Far Circular Road.

Admission

Adults £3
Concessions £1

Lurgan Celtic

Ground - Knockramer Park Silverwood Road Lurgan BT67 6LE

Ground Guide

The club will have built a new stand as part of the upgrade to the ground as part of promotion along with new lights but the three other sides of the ground are open to the elements with only a small enclosure across from the new stand to protect you.

Driving to the Ground

From the North



From the Larne port take the first roundabout and then third exit of the next roundabout

Northern Ireland Football League

down Harbour Highway and go straight on at the next roundabout then take the right fork onto the A8 and then at the roundabout go straight on.

Go straight on at the next four roundabouts and at the fifth roundabout take the second exit onto the M8 and at Sandknowes roundabout take the third exit and join the M2 and then at Junction 1 take the slip road for the A12 and follow the signs for the West and M1 and join the M1 and follow it to Junction 10 for Lurgan and join the A76 and at the lights take a right for the ski centre and at the bottom of the road at the lights take a right for the Craigavon Centre and the ground is on the right after 200 hundred yards and turn right after the ground for the car park.



From Dublin Ferry port take the Tolka Road and Promenade Road and join the M50 then follow the M1/A1 to Dromore then take the B2 for Lurgan and Dromore and at the end of the slip road take a right and after a six mile take a right for Magheralin and then first left for Dollingston and go straight on at the roundabout and at the end of the road turn right into Kilmore Road and at the end turn left into the Antrim Road then take the first right at Shankhill church just after the Police station into Edward Street then first right into Francis Street just after McDonalds and the ground is on the right after about 400 yards and turn right after the ground for the car park.



Public Transport



Train to **Lurgan** then turn left and walk down William Street and at the Courthouse Bar cross the road and turn right into Refectory Park and then take the fourth right into Oakfield Terrace and the first left into Silverwood Drive and at the bottom turn right on Francis Dive and follow the Cycle sign for Portadown and the ground is 900 yards on the right and take the first right after the ground for the entrance.

Northern Ireland Football League



New Stand

Admission

Adults £7

Concessions £4




Programme

£2

Where to Drink

Try Lurgan City Centre there are plenty of bars in the town.

Northern Amateur League



Premier Division

Ards Rangers

Ground Address – Drome Park 53 Portaferry Road Newtownards BT23 8SG

Public Transport



From EURO Bus Station Bus Stop in Belfast take the Translink 10 Ulster Bus to Newtownards Bus Station then come out onto Frances Street and walk along till you get to the Chronicle newspaper building on the right there take the first right then at the end take the road left and the ground is on the right at the back of the Ulster Flying Club.

Admission

Adults £3
Concessions £1

Comber Recreation

Ground Address –Park Avenue Ground, Killinchy Street, Comber, BT23 5AR

Public Transport



Walk over to Donegal Square and take the translink 6c to the Waterfront then take the Translink 511 Ulster bus to Comber Pharmacy Killinchy Street and then walk back cross the road and turn down Park Avenue and take the second left first right for the ground

Admission

Adults £3
Concessions £1

Crumlin Star

Ground – The Cliff, 17a Seacliff Road Larne BT40 1TG



Public Transport



Train to Larne Town Railway Station then walk over to Main Street at Dunness Stores and take the Translink 359B Ulster Bus to Seacliff and then take a right and the ground is 100 yards on the right

Admission

Adults £3
Concessions £1

Crumlin United

Ground Address – The Cliff, 17a Seacliff Road Larne BT40 1TG

Public Transport



Train to Larne Town Railway Station then walk over to Main Street at Dunness Stores and take the Translink 359B Ulster Bus to Seacliff and then take a right and the ground is 100 yards on the right



Admission

Adults £3
Concessions £1

Derriaghy Cricket Club

Ground– Seycon Park, Hornbeam Road, Seymour Hill Estate Dunmurry BT17 9DE



Public Transport



Walk over to Donegal Square in Belfast and take the 9A Ulster Bus to Ballybog Road Dunmurry then take the first left into Willow Gardens and then take the short cut across the football pitches which will bring you out into Hornbeam Road and there will be a path in front of you take that to the football ground it's a five minute walk this way.

Admission

Adults £3
Concessions £1

East Belfast

Ground Address – Inverary Park, Hollywood Road, Belfast BT4 1RW



Public Transport



Train to Belfast Victoria Railway Station then walk over to Europa bus Station and take the Translink 502b or 502 c to Inverary Park on Hollywood Road

Admission

Adults £3
Concessions £1

Drumaness Mills

Ground – Meadowvale, 156a Drumaness Road Drumaness BT24 8RL

Public Transport



From Europa Bus Station in Belfast take the Translink 515 or 516 Ulster Bus to Inch Abbey Road near Inch Abbey then cross the road and take the Translink 19 Ulster Bus to Cumber Terrace in Drumaness and the ground is 50 yards just before the Village Take Away on the left.

Northern Ireland Football League



Admission

Adults £3
Concessions £1

Immaculata

Ground Address – Ashley Park, 23 Ashley Park Dunmurry Belfast BT17 9EH



Public Transport



From Europa Bus Station Belfast take the Translink 538 Ulster Bus for Banbridge War Memorial to Patersons on the Kingsway take the path across the railway then left into Sunnymede Park then first left into Ashley Park the ground is on the right

Admission

Adults £3
Concessions £1

Islandmagee

Ground Address – Wilbourne Park, 68 Middle Road Islandmagee BT40 3SL



Public Transport



Train to Larne Railway Station then walk over to Larne Bus Station and take the 170B Ulster Bus to Ballystrudder Road Ballystrudder then walk straight on for about 70 yards then take the first right into Reids Road then after about 180yards take the first left into Middle Road and the ground is on the left after about 100 yards.

Admission

Adults £3
Concessions £1

Killyleagh Youth

Ground Address – Comber Road Killyleagh BT30 9QZ

Public Transport



Train to Belfast Victoria Railway Station then walk over to Europa Bus Station and take Translink 515 Ulster Bus to Mullans Bar on church Street then walk down and cross the road and then

Northern Ireland Football League

take from outside the cabin the Translink 19 Ulster bus to Comber Road and the ground is two minutes from the bus stop.

Admission

Adults £3
Concessions £1

Larne TOB

Ground Address – Dennis Harvey Park, 8 Upper Cairncastle Road, Larne BT40 2DT

Public Transport



Train to Larne Town Railway Station then cross the road and take the Translink 154 Ulster bus to Anville Road then walk back and take the first left and the ground is on the left after about 100 yards.

Admission

Adults £3
Concessions £1

Rathfriland Rangers

Ground: Iveagh Park Road off Ballnamoney Road Rathfriland BT34 5NQ

Public Transport



Train to Newry then take the Bus station bus to Newry Bus Station and then taxi to the ground which is on the outskirts of the village.

Admission

Adults £3
Concessions £1

Rosario YC

Ground Address – Ulida Playing Fields, 290 Ormeau Road, Belfast BT7 3GG

Public Transport



Walk over to Donegal Square and take the Translink 6c bus which drops you off at the ground

Admission

Adults £3
Concessions £1

Shankill United

Ground Address – Inverary Avenue, East Belfast, Belfast BT4 1RN



Admission



Train to Sydenham Railway Stadium then walk on to Inverary Dive turn left and it's a three minute walk to the ground.

Admission

Adults £3
Concessions £1

Division 1A

Albert Foundry

Address – Paisley Park, West Circular Road, Belfast BT13 3QA

Public Transport



Northern Ireland Football League

From Queen Street in Belfast take the **80 Metro Bus Service** for Oldpark and get it to the corner of the West Circular Road cross the road and walk up West Circular Road the ground is on the right after 400 yards



Admission

Adults £3
Concessions £1

Lisburn Rangers

Ground Address – Stanley Park, Lagan Valley Leisure Park Governors Road, Lisburn BT28 1LP

Public Transport



From Eurocentre in Belfast take the **530 Ulster Bus** to Valley Hospital in Lisburn then walk straight down Warren Road and then take the path to the Lesuire Center the ground is at the top.

Admission

Adults £3
Concessions £1

Malachians

Ground Address – Shore Road, PF, 871 Shore Road Greencastle Belfast BT15 4HD

Northern Ireland Football League

Public Transport



From Tesco on Royal Avenue in Belfast take the **2C Ulster Bus** to Grays Lane and Shore Road then across from the car garage in front of you is the club ground

Admission

Adults £3
Concessions £1

Division 1 B

Downpatrick

Ground Address – Rosconnor PF, Loughinisland Road Annacloy BT30 8QZ



Public Transport



From Adelaide Street in Belfast take the 515 Ulster Bus to Lissara Road Crossgar then take the 15A Ulster Bus to the crossroads in Annacloy then take a right and the ground is 200 yards on the left.

Admission

Adults £3
Concessions £1

Northern Ireland Intermediate League

Ardstraw

Address - Vaughans Holm, Douglas Road, Newtownstewart, Co. Tyrone BT78 4AD



Public Transport



From Europa Centre Belfast or Victoria Road in Londonderry (Derry) take the **273 Goldline Express Bus** to Main Street Newton Stewart walk back and take a right turn over the Struthie River Bridge and the ground is on the left just walk through the car park.

Dungiven Celtic

Address – Garvagh Road Park, Garvagh Road, Dungiven BT47 4LU



Public Transport



From Europa Centre Belfast or Victoria Road in Londonderry (Derry) take the 273 Goldline Express Bus to Dungiven Castle on Chapel Road then walk a few yards and take a left into Garvagh Road and then after about 200 yards take a right turn over to the ground

Maiden City

Address – St Columbs Park House, 4 Limavady Rd, Londonderry BT47 6JY
Telephone: 028 7132 9812

Public Transport



Train to Londonderry Railway Station then walk over to the bus station and take the 143 Ulster Bus to outside St Colomba Park then turn left and walk up to the ground which is on the right just before the river foyle

Newbuildings United

Address – Primity Lane, Duncastle Road, Newbuildings, Londonderry BT47 2QS



Newbuildings FC

Public Transport



Train to Londonderry Railway Station walk over to Londonderry Bus Centre and take the 102 Ulster Bus to Victoria Road and Douglas Road in the village there take a left down Douglas Road till you come to St Columba's primary School there take a left and walk up to the ground.

Oxford United Stars

Address – Swilly Stadium Buncrana Road, Londonderry BT48 7QL



Public Transport



Train to Londonderry from Belfast then walk over to the FY Stop in Foyle Street and take the FY15 Ulster Foyle Bus to just past Spar on Bunrana Road the cross the road to the ground.

Strabane Athletic

Address – Melvin Sports Complex, Ballycolman BT82 9PP



Public Transport



Train to Londonderry Railway Station then walk to the Victoria Street and take the Translink 98 or 273 Ulster Bus to Strabane Bus Station then come out onto Bradley Way turn left and go to the end of the road there turn left and walk down to the bridge then take the last right before the bridge and walk in down to the sports complex the ground is at the back.

Trojans

Address – Oaklands Park, Circular Road, Creggan, Londonderry, BT47 4UG

Public Transport



Train to Londonderry Railway Station then walk over to the FY Stop in Foyle Street and take the FY8 Ulster Foyle Bus to Creggan Heights and walk 100 yards then take a left and its 20 yards to the ground.

